

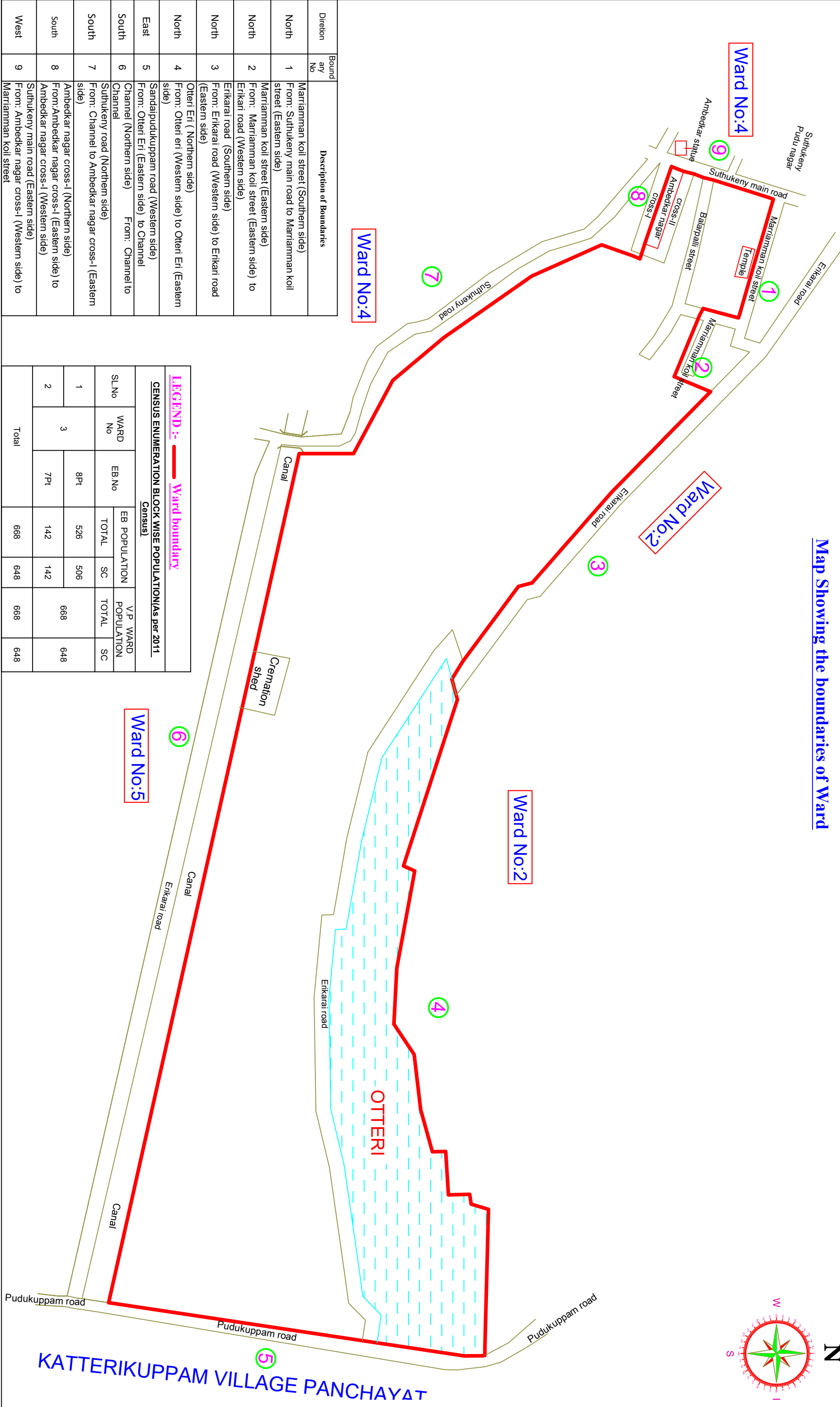
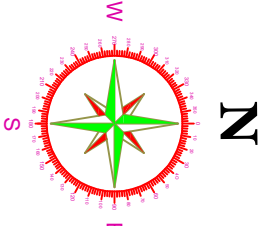
MAANNADIPET COMMUNE PANCHAYAT

DELIMITATION OF VILLAGE PACHAYAT WARDS-2021 (As per 2011 census)

Name of Village Panchayat :- Suthukeny

Map Showing the boundaries of Ward

Village Panchayat Ward No:3
Population (As per 2011 census): 668




Ward No:4

Ward No:2

Ward No:2

Ward No:5

Direction	Boundary No	Description of Boundaries
North	1	Mariamman koil street (Southern side) From: Suthukeny main road to Mariamman koil street (Eastern side)
North	2	Mariamman koil street (Eastern side) From: Mariamman koil street (Eastern side) to Errikarai road (Western side)
North	3	Errikarai road (Southern side) From: Errikarai road (Western side) to Errikarai road (Eastern side)
North	4	Otter Eri (Northern side) From: Otteri eri (Western side) to Otteri Eri (Eastern side)
East	5	Sandalpudukuppam road (Western side) From: Otteri Eri (Eastern side) to Channel
South	6	Channel (Northern side) From: Channel to Suthukeny road (Northern side)
South	7	From: Channel to Ambedkar nagar cross-I (Eastern side)
South	8	Ambedkar nagar cross-I (Northern side) From:Ambedkar nagar cross-I (Eastern side) to Ambedkar nagar cross-I (Western side)
West	9	Suthukeny main road (Eastern side) From: Ambedkar nagar cross-I (Western side) to Mariamman koil street

<div>LEGEND :-  Ward boundary</div>						
CENSUS ENUMERATION BLOCK WISE POPULATION(As per 2011 Census)						
SL.No	WARD No	EB.No	EB POPULATION		V/P WARD POPULATION	
			TOTAL	SC	TOTAL	SC
1	3	8Pt	526	506	668	648
2		7Pt	142	142		
Total			668	648	668	648