

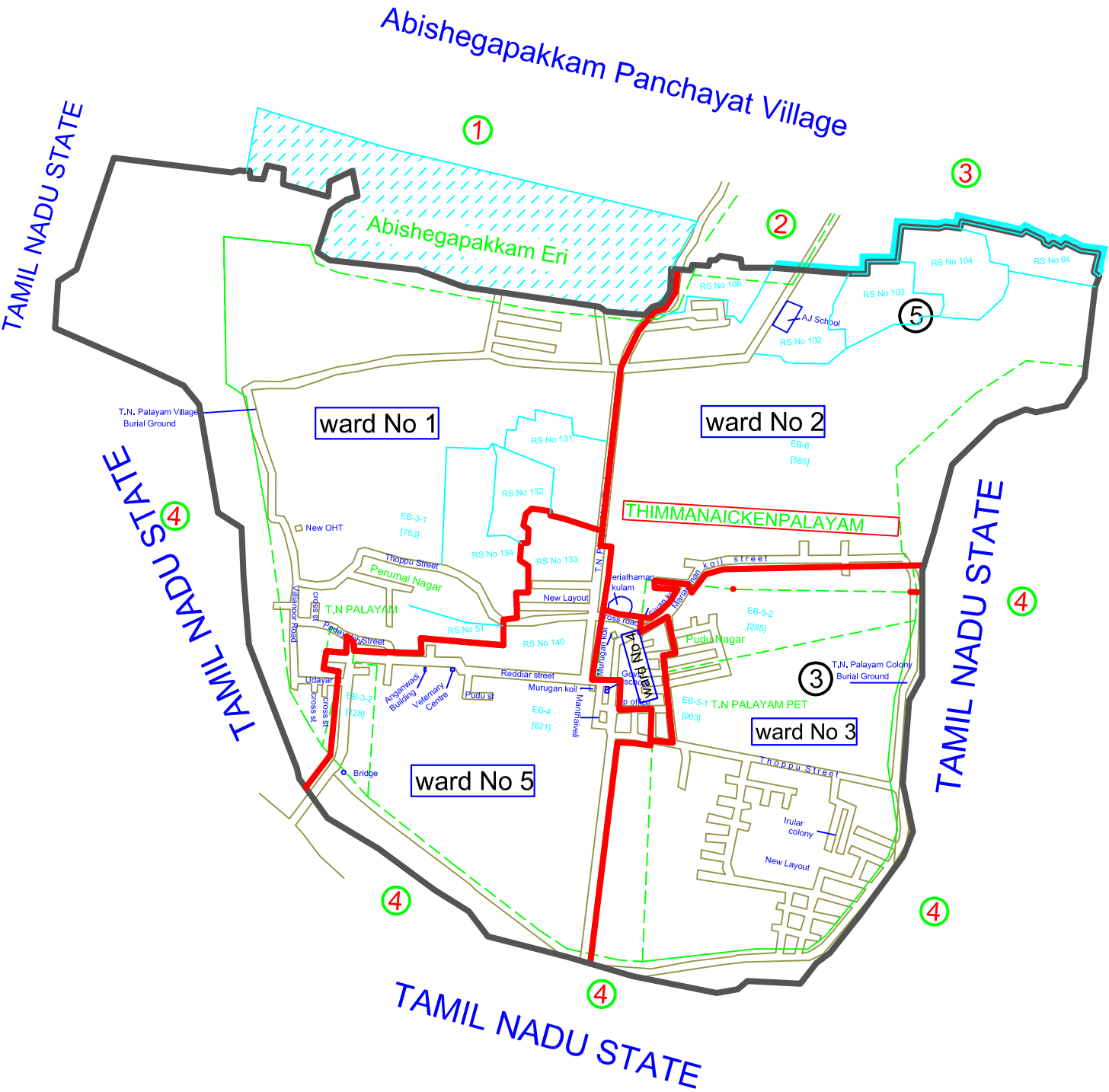
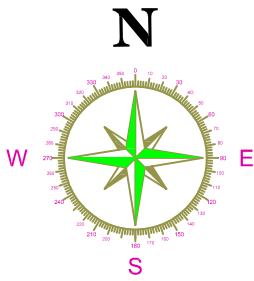
ARIANKUPPAM COMMUNE PANCHAYAT

DELIMITATION OF WARDS-2015(As per 2011 census)

DRAFT MAP SHOWING THE BOUNDARIES OF:-(i) THIMMANAICKEN PALAYAM PANCHAYAT VILLAGE / COMMUNE PANCHAYAT WARD NO 14

Population:- 3285 (As Per 2011 census)

(ii) VILLAGE PANCHAYAT WARDS



Direction	Boundary No	Description of Boundaries
North	1	Abishegapakkam Eri (Southern edge) (From Tamil Nadu State Boundary to Boundary of R.S.No.108 Thimmanaickenpalayam Revenue Village)
North	2	Boundary of R.S.No.108. of Thimmanaickenpalayam Revenue Village (From Abishegapakkam Eri to Canal)
North	3	Canal (Southern edge) (From Boundary of R.s.No.108 Thimmanaickenpalayam Revenue Village to Tamil Nadu State Boundary)
East to west	4	Common Boundary line between UT of Puducherry and Tamil Nadu State (From canal to Abishegapakkam Eri)

LEGEND:- Panchayat village boundary Panchayat village ward boundary

<u>CENSUS ENUMERATION BLOCK WISE</u> <u>POPULATION(As per 2011 Census)</u>						
SL.No	WARD No	EB.No	EB POPULATION		V.P. WARD POPULATION	
			TOTAL	SC	TOTAL	SC
1	1	3-1	763	17	763	17
2	2	6	585	576	585	576
3	3	5-1 pt	603	526	603	526
4	4	5-1 pt	300	263	585	543
5		5-2	285	280		
6	5	3-2	128	—	749	391
7		4	621	391		
Total			3285	2053	3285	2053

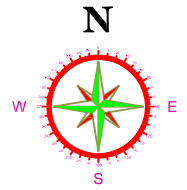
ARIANKUPPAM COMMUNE PANCHAYAT

DELIMITATION OF VILLAGE PACHAYAT WARDS-2015 (As per 2011 census)

Name of Village Panchayat :- Thimmanaickenpalayam

Village Panchayat Ward No:1
Population (As per 2011 census): 763

Draft Map Showing the boundaries of Ward



Direction	Boundary No	Description of Boundaries
North	1	Abishegapakkam Eri (From Tamil Nadu State border to Erikarai road)
North	2	Erikarai road (Western edge) (From Abishegapakkam Eri to T.N.Palayam road)
East	3	T.N.Palayam road (From Erikarai road to Boundary of R.S.No.131 Thimmanaickenpalayam Revenue Village)
South	4	Boundary of R.S.No.131,132,134,51 Thimmanaickenpalayam Revenue Village (From T.N.Palayam road to Reddiar Street)
South	5	Back side of Reddiar Street (From Boundary of R.S.No.51 Thimmanaickenpalayam Revenue Village to Bahour Road)
South	6	Back side Bahour road (From Reddiar Street to Tamil Nadu State Border)
West	7	Common boundary between in UT of Puducherry and Tamil Nadu State From. Bahour road to Abishegapakkam Eri

LEGEND:- — Ward boundary						
CENSUS ENUMERATION BLOCK WISE POPULATION(As per 2011 Census)						
SL.No	WARD No	EB.No	EB POPULATION		V.P. WARD POPULATION	
			TOTAL	SC	TOTAL	SC
1	1	3-1	763	17	763	17
Total			763	17	763	17

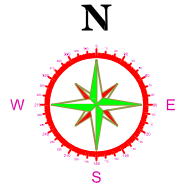
ARIANKUPPAM COMMUNE PANCHAYAT

DELIMITATION OF VILLAGE PACHAYAT WARDS-2015 (As per 2011 census)

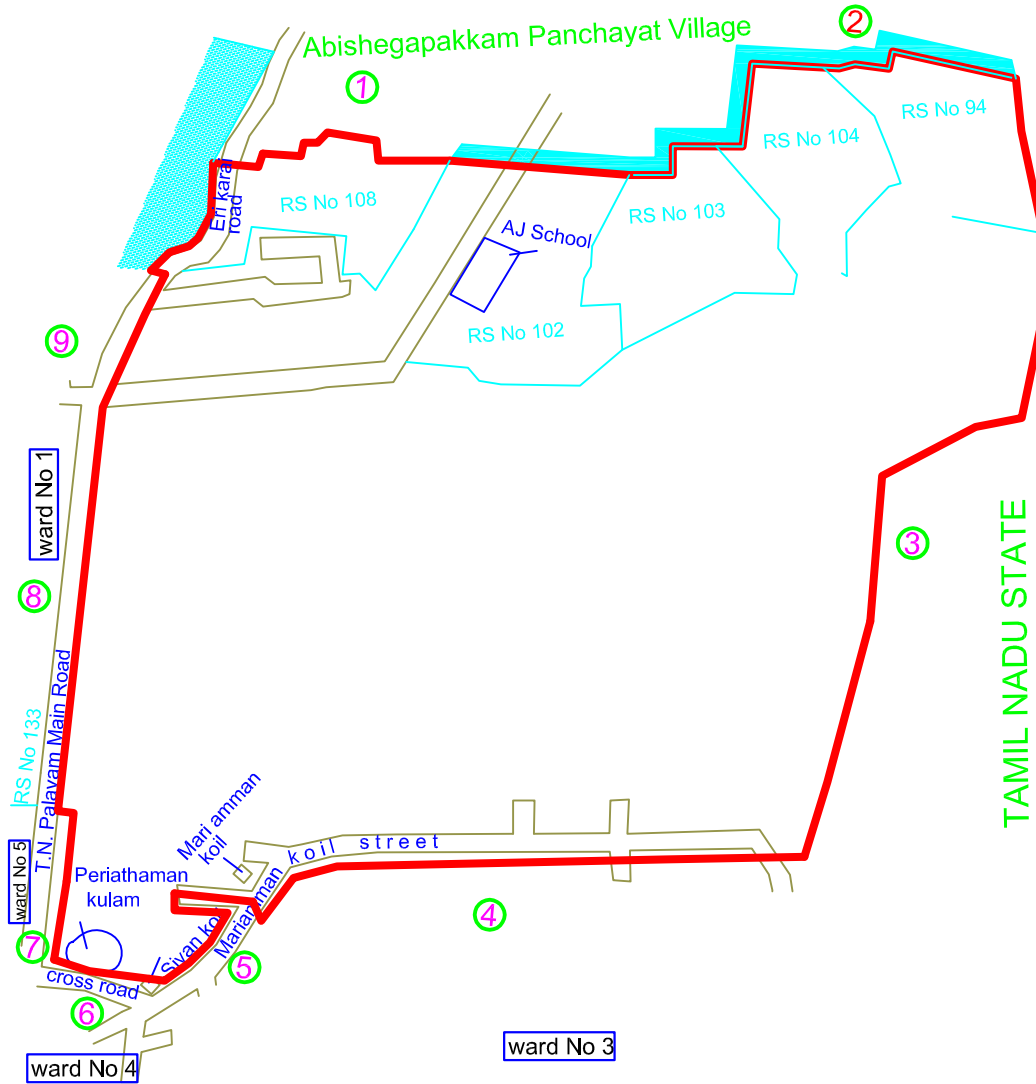
Name of Village Panchayat :- Thimmanaickenpalayam

Village Panchayat Ward No:2
Population (As per 2011 census): 585

Draft Map Showing the boundaries of Ward



Draft Map Showing the boundary of Village Panchayat Ward



Direction	Bound ary No	Description of Boundaries
North	1	Boundary of R.S.No.108 Thimmanaickenpalayam Revenue Village (From Erkkaral road to Canal)
North	2	Canal (From Boundary of R.S.No.108 Thimmanaickenpalayam Revenue Village to Tamil Nadu State Border)
East	3	Common Boundary line between UT of Puducherry and Tamil Nadu State (From Canal to Mariamman Koll Street)
South	4	Mariamman Koll Street (Both edges) (From Tamil Nadu State Border to Mariamman Koll)
South	5	Back side of Mariamman Koll Street (From Mariamman Koll to Sivan Koll)
South	6	Back side Cross road (From Sivan Koll to T.N.Palayam Main road)
West	7	T.N.Palayam Main road (Both edges) (From Cross road to Boundary of R.S.No.133 Thimmanaickenpalayam Revenue Village)
West	8	T.N. Palayam Main road (Eastern edge) (From Boundary of R.S.NO.133 to Erkkaral road)
West	9	Erkkaral road (Eastern edge) (From T.N.Palayam Mainroad to Abishegapakkam Er)

LEGEND:- — Ward boundary						
CENSUS ENUMERATION BLOCK WISE POPULATION(As per 2011 Census)						
SL.No	WARD No	EB.No	EB POPULATION		V.P. WARD POPULATION	
			TOTAL	SC	TOTAL	SC
1	2	6	585	576	585	576
Total			585	576	585	576

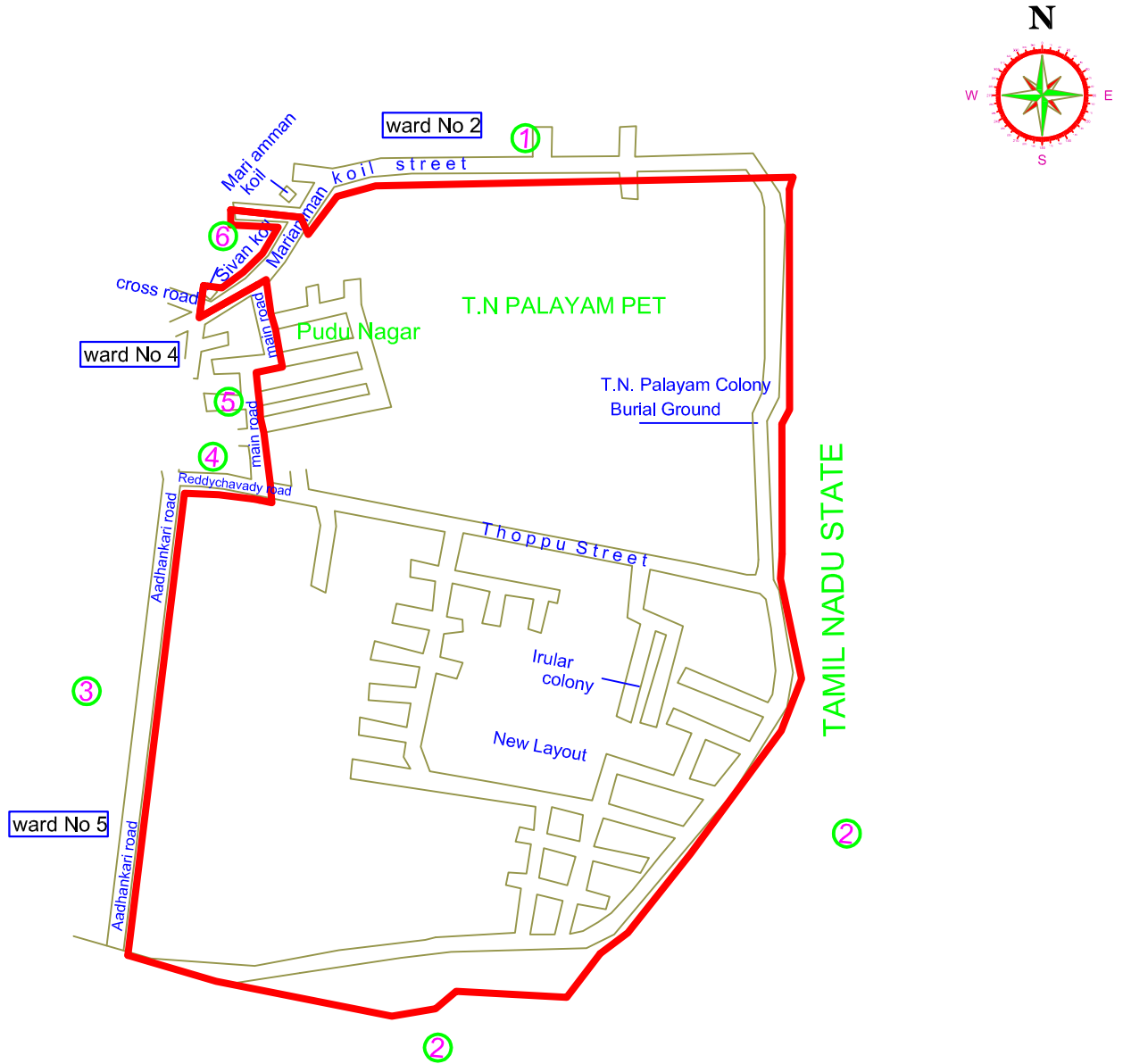
ARIANKUPPAM COMMUNE PANCHAYAT

DELIMITATION OF VILLAGE PACHAYAT WARDS-2015 (As per 2011 census)

Name of Village Panchayat :- Thimmanaickenpalayam

Village Panchayat Ward No:3
Population (As per 2011 census): 603

Draft Map Showing the boundaries of Ward



Direction	Boundary No	Description of Boundaries
North	1	Back side of Mariamman Koil Street (From Mariamman Koil to Tamil Nadu State Border)
East & South	2	Common Boundary line between UT of Puducherry and Tamil Nadu State (From Mariamman Koil Street to Athankari road)
West	3	Back side of Athankari road (From Tamil Nadu State Border to Reddychavady road)
West	4	Back side of Reddychavady road (From Athankari road to Main road Pudu Nagar)
West	5	Main road Pudu Nagar (Eastern edge) (From Reddychavady road to Mariamman Koil Street)
West	6	Mariamman Koil Street (Both edges) (From Main road Pudu Nagar via sivan koil to Mariamman Koil)

LEGEND:- — Ward boundary						
CENSUS ENUMERATION BLOCK WISE POPULATION(As per 2011 Census)						
SL.No	WARD No	EB.No	EB POPULATION		V.P. WARD POPULATION	
			TOTAL	SC	TOTAL	SC
1	3	5-1 pT	603	526	603	526
Total			603	526	603	526

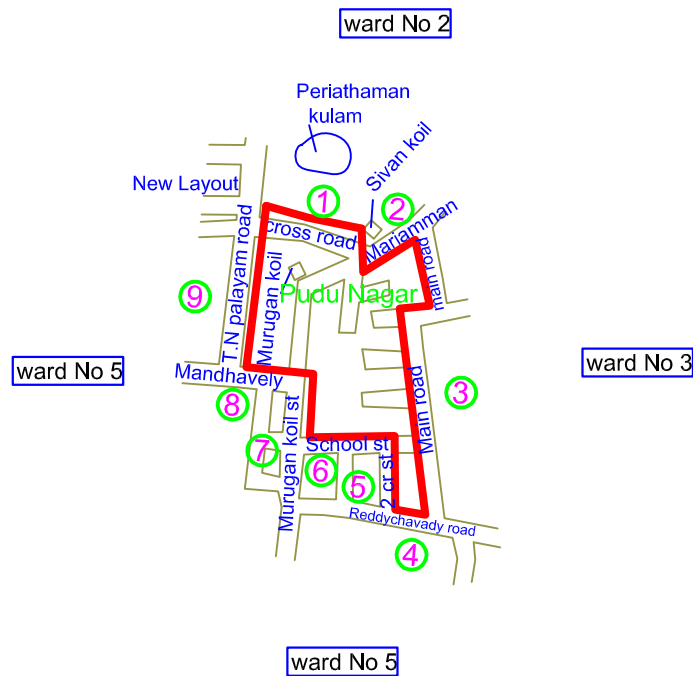
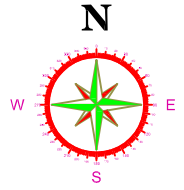
ARIANKUPPAM COMMUNE PANCHAYAT

DELIMITATION OF VILLAGE PACHAYAT WARDS-2015 (As per 2011 census)


Name of Village Panchayat :- Thimmanaickenpalayam

Village Panchayat Ward No:4
Population (As per 2011 census): 585

Draft Map Showing the boundaries of Ward



Direction	Bound any No	Description of Boundaries
North	1	Back side of Cross street (From T.N.Palayam main road to Sivan Koil)
North	2	Back side of Mariamman Koil Street (From Sivan Koil to Main road Pudu Nagar)
East	3	Main road Pudu Nagar (Western edge) (From Mariamman Koil street to Reddychavady road)
South	4	Reddychavady road (Northern edge) (From Main road Pudu Nagar to II Cross Pudu Nagar)
South	5	II Cross Pudu Nagar (Western edge) (From Reddychavady road to School street)
South	6	School School street (Northern edge) (From II Cross Pudu Nagar to Murugan Koil Street)
South	7	Back side of Murugan Koil Street (From School street to Manthavelly)
South	8	Manthavelly (From Murugan Koil street to T.N.Palayam road)
West	9	Back side of T.N.Palayam road (From Manthavelly to Cross road)

LEGEND:-  Ward boundary						
<u>CENSUS ENUMERATION BLOCK WISE POPULATION(As per 2011 Census)</u>						
SL.No	WARD No	EB.No	EB POPULATION		V.P WARD POPULATION	
			TOTAL	SC	TOTAL	SC
1	4	5-1 pT	300	263	585	543
2		5-2	285	280		
Total			585	543	585	543

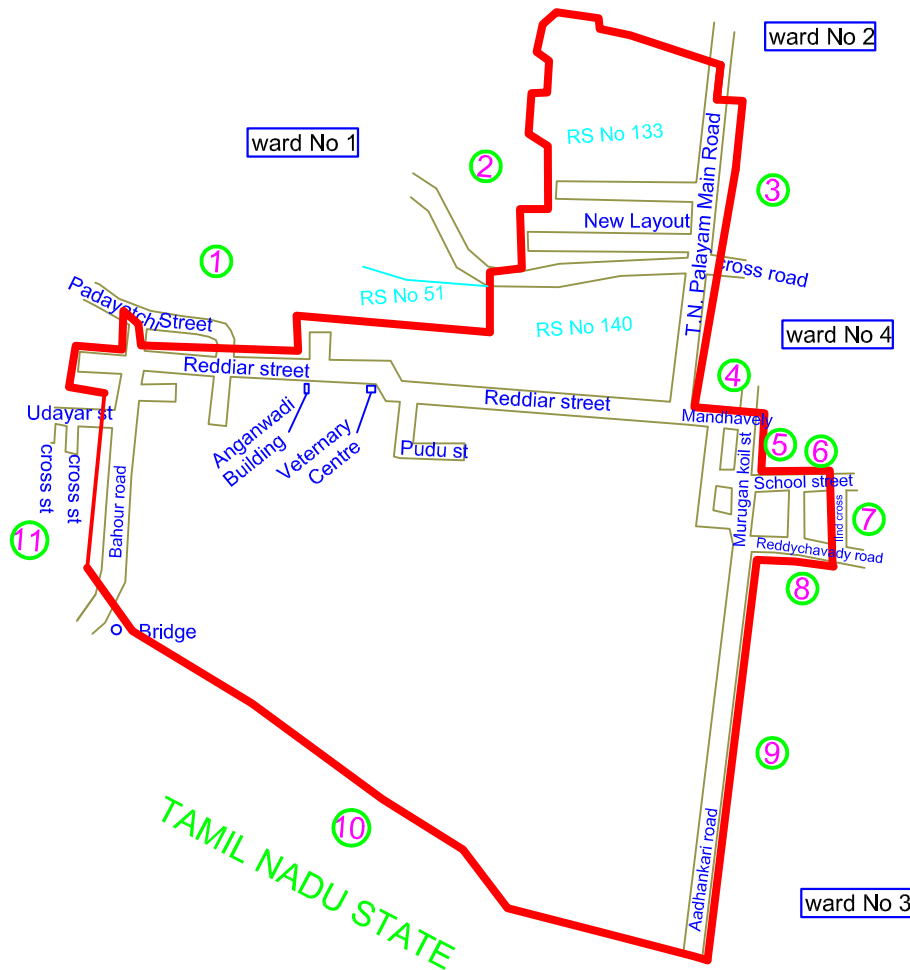
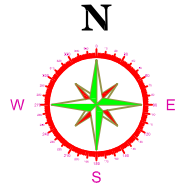
ARIANKUPPAM COMMUNE PANCHAYAT

DELIMITATION OF VILLAGE PACHAYAT WARDS-2015 (As per 2011 census)


Name of Village Panchayat :- Thimmanaickenpalayam

Village Panchayat Ward No:5
Population (As per 2011 census): 749

Draft Map Showing the boundaries of Ward



Diretion	Bound ary No	Description of Boundaries
North	1	Raddiar Street (Both edges) (Bahour road to Boundary of R.S.No.140 Thimmanaickenpalayam Revenue Village)
North	2	Boundary of R.S.No.140,133 Thimmanaickenpalayam Revenue Village (From R.S.NO. 140 Thimmanaickenpalayam Revenue Village to T.N.Palayam Revenue Village)
East	3	T.N.Palayam road (Both edges) (From Boundary of R.S.No.,133 Thimmanaickenpalayam Revenue Village to Manthavelly)
East	4	Manthavelly (Souther edge) (From T.N.Palayam road to Murugan Koil Street)
East	5	Murugan Koil Street (Both edges) (From Manthavelly to School Street)
East	6	School School (Southern edge) (From Murugan Koil street to II Cross Pudu Nagar)
East	7	II Cross Pudu Nagar (Western edge) (From School Street to Reddychavady road)
East	8	Back side Reddychavdy road (From II Cross Pudu Nagar to Athankarai road)
East	9	Athankarai road (Both edges) (From Reddychavady road to Tamil Nadu State Border)
South	10	Common Boundary of Line between UT of Puducherry and Tamil Nadu State (From Athankarai road to Bahour road)
West	11	Bahour Road (Both edges) (From Tamil nadu state boundary to Reddiar street)

LEGEND:-  Ward boundary						
<u>CENSUS ENUMERATION BLOCK WISE POPULATION(As per 2011 Census)</u>						
SL.No	WARD No	EB.No	EB POPULATION		V.P WARD POPULATION	
			TOTAL	SC	TOTAL	SC
1	5	3-2	128	'-	749	391
		4	621	391		
Total			749	391	749	391