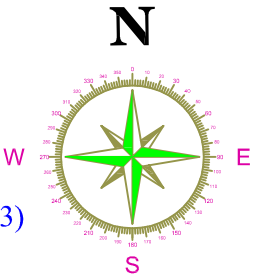


ARIANKUPPAM COMMUNE PANCHAYAT

DELIMITATION OF WARDS-2015(As per 2011 census)



DRAFT MAP SHOWING THE BOUNDARIES OF:-(i) ABISHEGAPAKKAM VILLAGE PANCHAYAT(COMMUNE PANCHAYAT WARD No 13)

Population:- 4559 (As Per 2011 census)

(ii) VILLAGE PANCHAYAT WARDS

TAMIL NADU STATE

Direction	Boundary No	Description of Boundaries
North	1	Common Boundary line between Villianur Commune Panchayat and Ariankuppam Commune Panchayat (From Tamil Nadu State Border to Tamil Nadu Stat Border)
North	2	Common Boundary between U.T.of Puducherry and Tamil Nadu state (From Villianur Commune Panchayat to Krishnamachary Temple road)
North	3	Krishnamacharry temple road (Southern edge) (From Tamil Nadu State Boundary to Boudnary of R.s.No.65 Abishegapakkam Revenue Village)
North	4	Boundary of R.S.No.65,76,78 Abishegapakkam Revenue Village (From Krishnamacharry temple road to canal)
East	5	Canal (Western edge) (From R.S.No.78 Abishegapakkam Revenue Village to Tamil Nadu State Boundary)
East	6	Common Boundary line between U.T.of Puducherry and Tamil Nadu state (From Canal to canal)
West	7	Canal (Northern edge) (From Tamil Nadu state boundary to Boundary of R.S.No.105 Thimmanackenpalayam Revenue Village)
South	8	Boundary of R.S.No.105, 107 Abishegapakkam Revenue Village (From canal to Abishegapakkam Eri)
South	9	Abishegapakkam Eri (Both edges) (From Boundary of R.S.No.107 Abishepakkam Revenue Village to Abishegapakkam Eri)
West	10	Common Boundary line between UT of Puducherry and Tamil Nadu State (From Abishegapakkam Eri to Boundary of Villianur Commune Panchayat

V.C.Panchayat

Abishegapakkam Eri

Thavalakuppam Panchayat Village

LEGEND:- Panchayat village boundary Panchayat village ward boundary

CENSUS ENUMERATION BLOCK WISE POPULATION(As per 2011 Census)					
SL.No	WARD No	EB.No	EB POPULATION TOTAL	SC POPULATION	V.P WARD POPULATION TOTAL
1	1	1	194	59	610
2		2	-	-	
3		7 PT	261	250	
4		8 PT	155	155	
5	2	8 PT	399	395	601
6		11-1	202	188	
7	3	11-2 PT	245	28	706
8		12	461	135	
9	4	10 PT	194	170	694
10		11-2 PT	500	250	
11	5	10 PT	658	649	658
12	6	9	668	659	668
13	7	7 PT	622	603	622
Total			4559	3541	4559

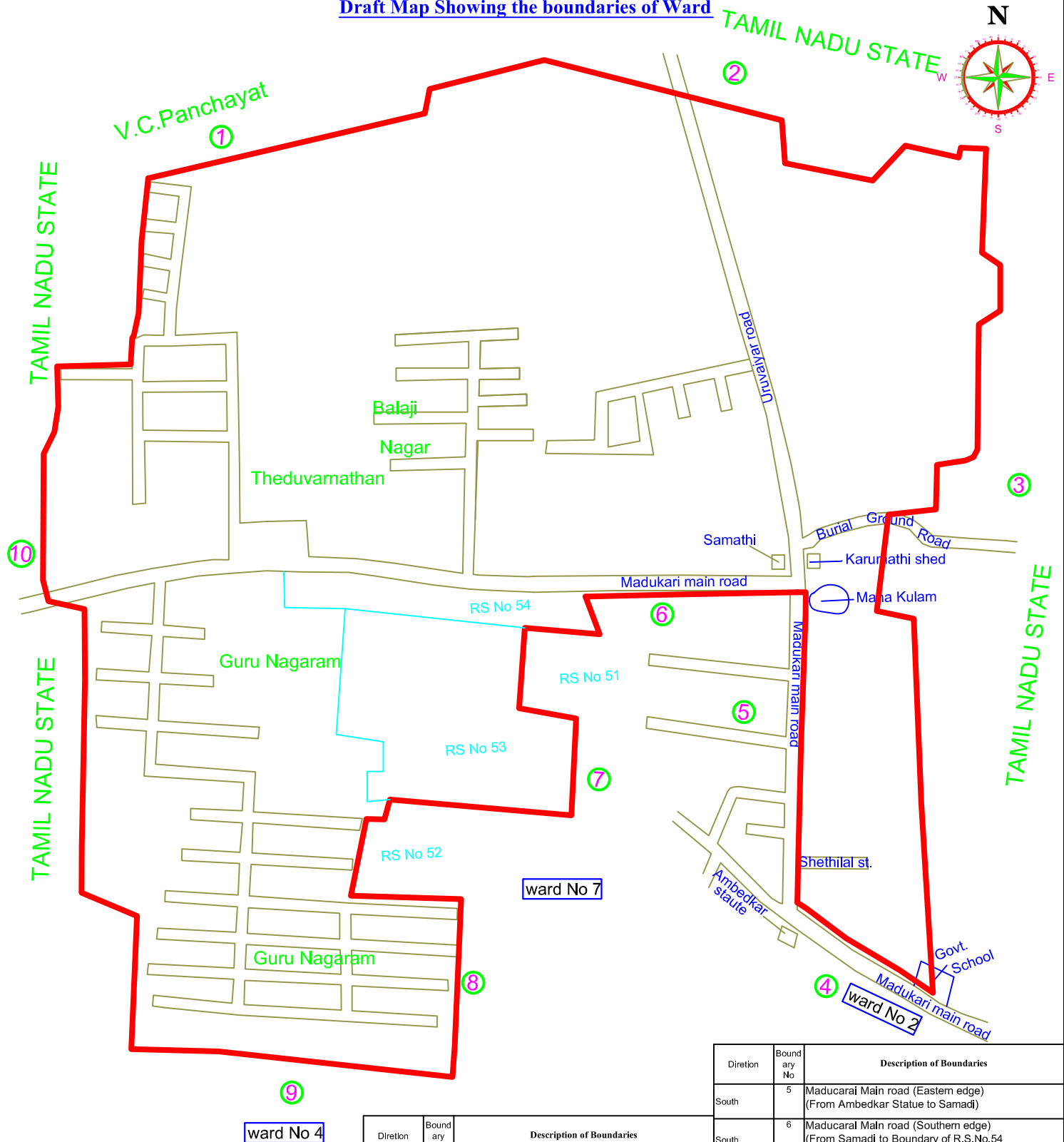
ARIANKUPPAM COMMUNE PANCHAYAT

DELIMITATION OF VILLAGE PACHAYAT WARDS-2015 (As per 2011 census)

Name of Village Panchayat :- Abishegapakkam

Village Panchayat Ward No:1
Population (As per 2011 census): 610

Draft Map Showing the boundaries of Ward



LEGEND: — Ward boundary

CENSUS ENUMERATION BLOCK WISE POPULATION (As per 2011 Census)						
SL.No	WARD No	EB No	EB POPULATION		V.P. WARD POPULATION	
			TOTAL	SC	TOTAL	SC
1	1	2	-	-	610	464
2	1	7 PT	261	250		
3	1	8 PT	155	155		
Total			743	464	610	464

Diretion	Bound ary No	Description of Boundaries
South	5	Maducarai Main road (Eastern edge) (From Ambedkar Statue to Samadi)
South	6	Maducarai Main road (Southern edge) (From Samadi to Boundary of R.S.No.54 Thimmanackalpalayam Revenue Village)
South	7	Boundary of R.S.No.54, 53 Thimmanackalpalayam Revenue Village (From Boundary of R.S.No.54 Thimmanackalpalayam Revenue Village to Guru Nagaram)
South	8	Back side of Guru Nagaram (From Boundary of R.S.No.53 Thimmanackalpalayam Revenue Village to Abishegapakkam Ero)
South	9	Abishegapakkam Ero (From Guru Nagaram to Tamil Nadu State Border)
West	10	Common Boundary line between UT of Puducherry and Tamil Nadu State Border (From Abishegapakkam Ero to Villianur Commune Panchayat Border)

Diretion	Bound ary No	Description of Boundaries
North	1	Common Boundary line between Villianur Commune Panchayat and Ariankuppam Commune Panchayat (From Tamil Nadu State Border to Tamil Nadu State Border)
North	2	Common Boundary line between UT of Puducherry and Tamil Nadu State (From Tamil Nadu State Border to Tamil Nadu State Border)
East	3	Common Boundary line between UT of Puducherry and Tamil Nadu State (From Tamil Nadu State Border to Maducarai Main road)
South	4	Back side of Maducarai Main road (From Tamil Nadu State Border to Ambedkar Statue)

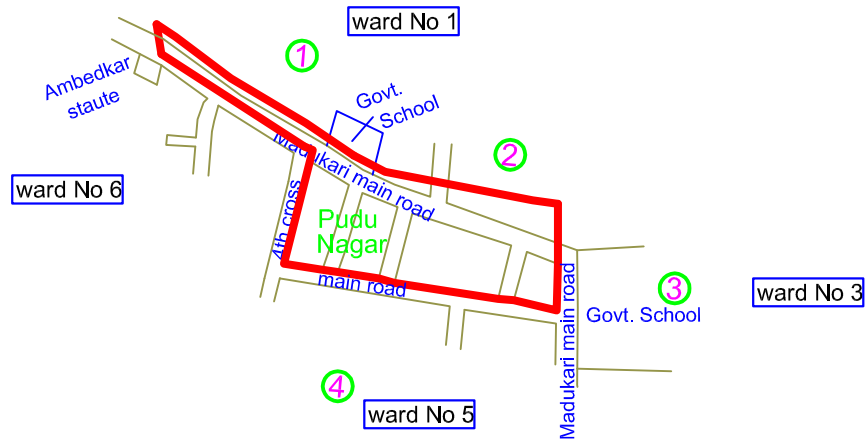
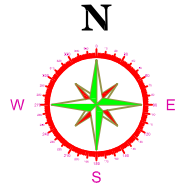
ARIANKUPPAM COMMUNE PANCHAYAT

DELIMITATION OF VILLAGE PACHAYAT WARDS-2015 (As per 2011 census)


Name of Village Panchayat :- Abishegapakkam

Village Panchayat Ward No:2
Population (As per 2011 census): 601

Draft Map Showing the boundaries of Ward



Direction	Boundary No	Description of Boundaries
North	1	Maducarai Main road (Northern edge) (From Ambedkar Statue to Govt. Primary School)
North	2	Maducarai Main road (Both edges) (From Govt. Primary School to Chethilal Govt. High School)
East	3	Maducarai Main road (Western edge) (From Chethilal Govt. High School to Pudu Nagar Main road)
South	4	Pudu Nagar Main road (Northern edge) (From Maducarai Main road to IV Cross street Pudu Nagar)

LEGEND:-  Ward boundary						
<u>CENSUS ENUMERATION BLOCK WISE POPULATION(As per 2011 Census)</u>						
SL.No	WARD No	EB.No	EB POPULATION		V.P. WARD POPULATION	
			TOTAL	SC	TOTAL	SC
1	2	8 Pt	399	395	601	583
		11-1	202	188		
Total			601	583	601	583

ARIANKUPPAM COMMUNE PANCHAYAT

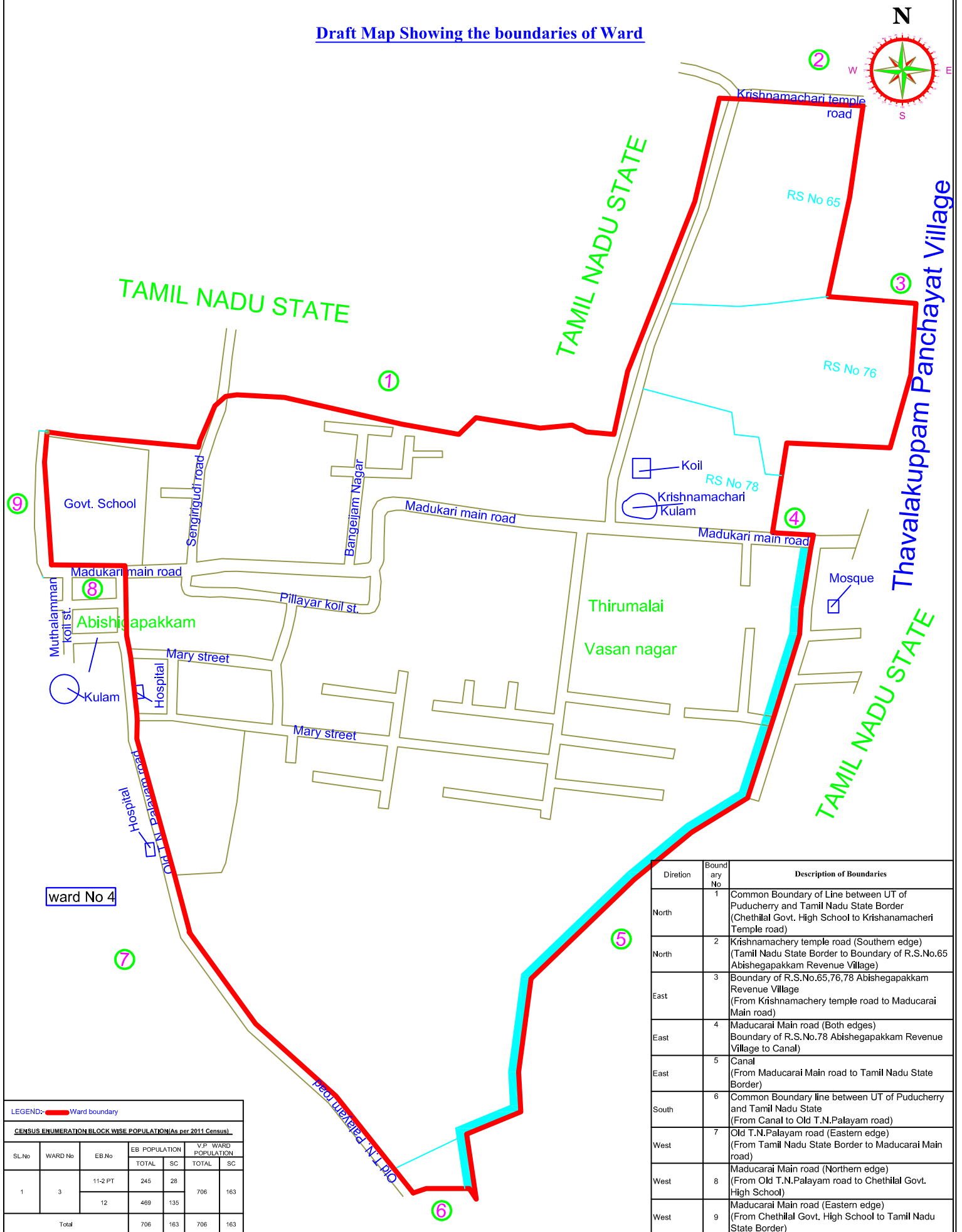
DELIMITATION OF VILLAGE PACHAYAT WARDS-2015 (As per 2011 census)

Name of Village Panchayat :- Abishegapakkam

Village Panchayat Ward No:3

Population (As per 2011 census): 706

Draft Map Showing the boundaries of Ward



ARILANKUPPAM COMMUNE PANCHAYAT

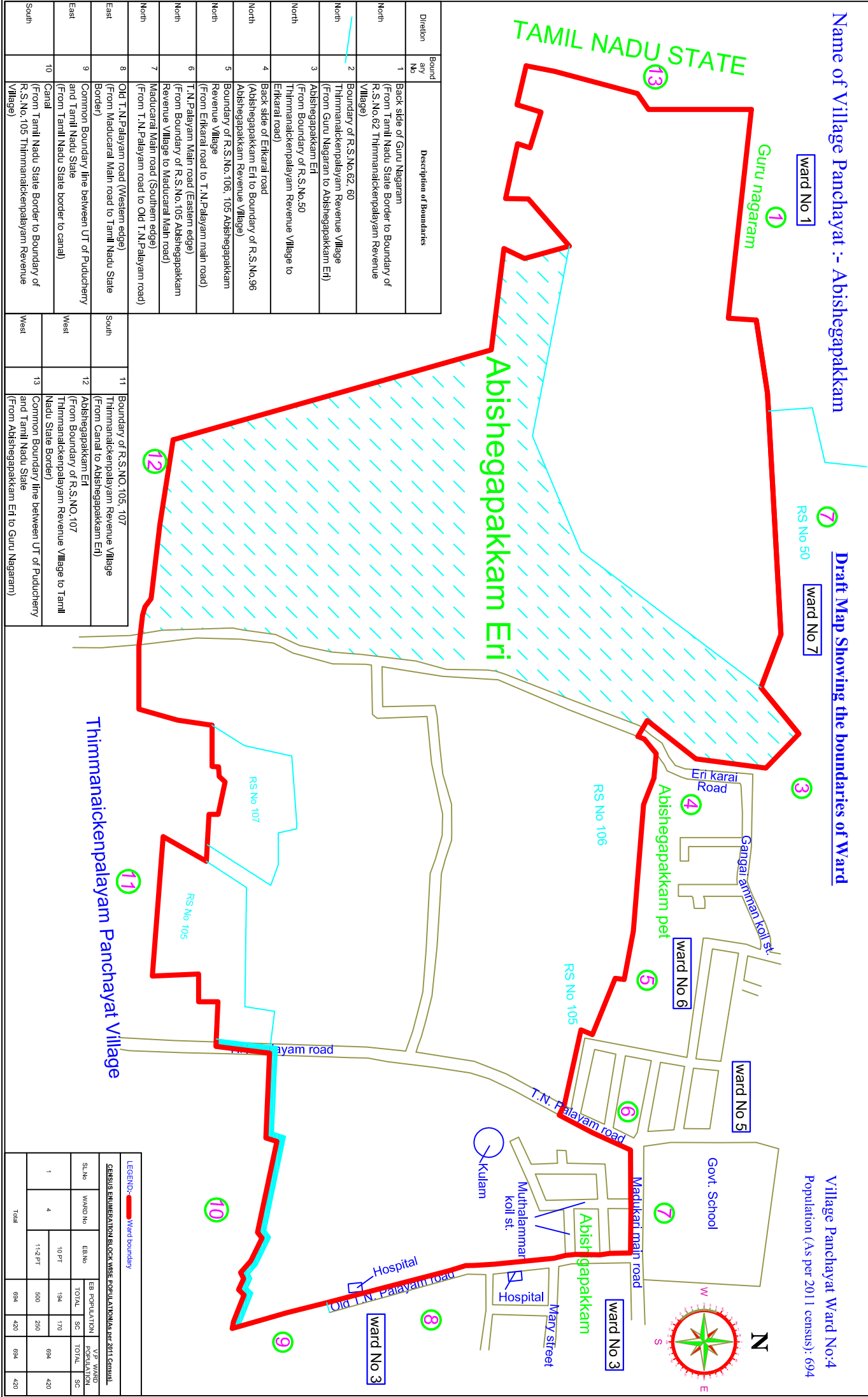
DELIMITATION OF VILLAGE PACHAYAT WARDS-2015 (As per 2011 census)

Name of Village Panchayat :- Abishegapakkam

Draft Map Showing the boundaries of Ward

Village Panchayat Ward No:4

Population (As per 2011 census): 694



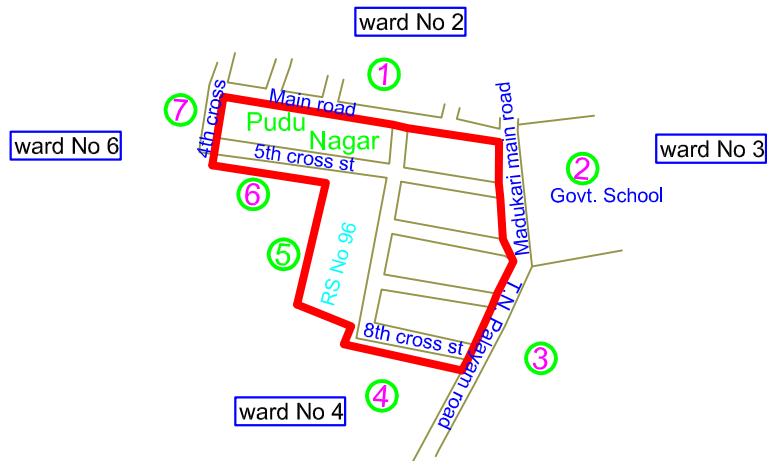
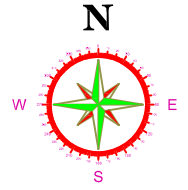
ARIANKUPPAM COMMUNE PANCHAYAT

DELIMITATION OF VILLAGE PACHAYAT WARDS-2015 (As per 2011 census)

Name of Village Panchayat :- Abishegapakkam

Village Panchayat Ward No:5
Population (As per 2011 census): 658

Draft Map Showing the boundaries of Ward



Diretion	Bound ary No	Description of Boundaries
North	1	Pudu Nagar Main road (From 4th cross Pudu Nagar to Maducarai Main road)
East	2	Maducarai Main road (Western edge) (Pudu Nagar Main road to T.N.Palayam road)
East	3	T.N. Palayam road (Western edge) (From Maducarai Main road to 8th cross Pudu Nagar)
South	4	Back side of 8th Cross Pudu Nagar (From T.N.Palayam Main road to Boundary of R.S.NO.96 Abishegapakkam Revenue Village)
West	5	Boundary of R.S.No.96 Abishegapakkam Revenue Village (From 8th cross Pudu Nagar to 5th Cross Pudu Nagar)
West	6	Back side of 5th cross Pudu Nagar (From Boundary of R.S.No.96 Abishegapakkam Revenue Village to 4th cross Pudu Nagar)
West	7	4th Cross Pudu Nagar (From 5th Cross Pudu Nagar to Pudu Nagar Main road)

LEGEND:- ████████ Ward boundary						
<u>CENSUS ENUMERATION BLOCK WISE POPULATION(As per 2011 Census)</u>						
SL.No	WARD No	EB.No	EB POPULATION		V.P. WARD POPULATION	
			TOTAL	SC	TOTAL	SC
1	5	10 Pt	658	649	658	659
		4	621	391		
Total			658	649	658	659

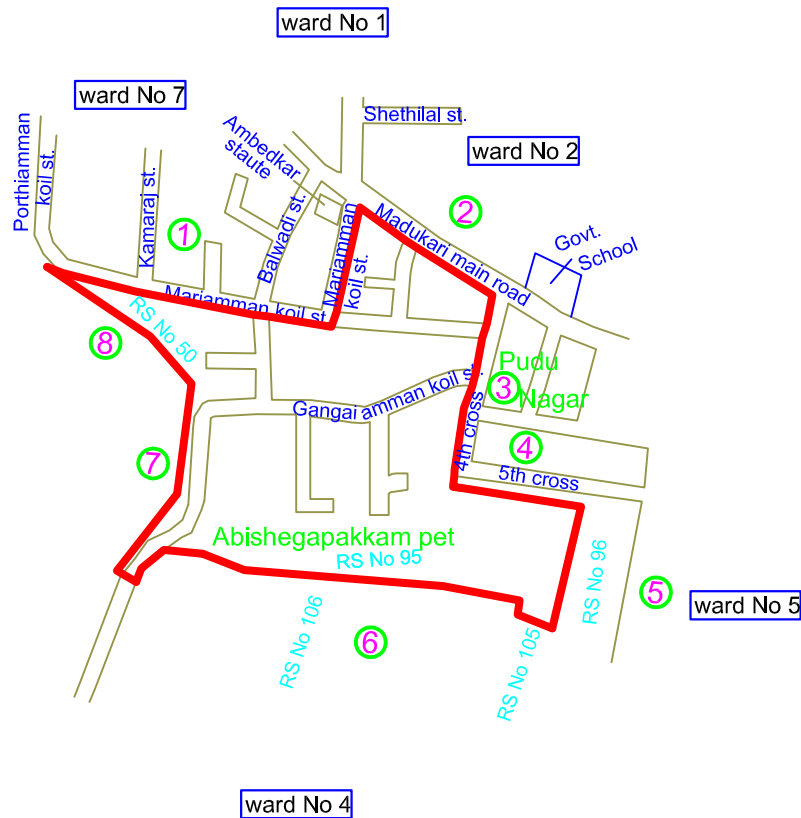
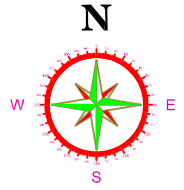
ARIANKUPPAM COMMUNE PANCHAYAT

DELIMITATION OF VILLAGE PACHAYAT WARDS-2015 (As per 2011 census)

Name of Village Panchayat :- Abishegapakkam

Village Panchayat Ward No:6
Population (As per 2011 census): 668

Draft Map Showing the boundaries of Ward



Diretion	Bound ary No	Description of Boundaries
North	1	MariammanKoil Street (Southern edge) (Porthlamman Koil street to Ambedkar Statue)
North	2	Maducarai Main road (Southern edge) (From Ambedkar Statue to 4th Cross Pudu Nagar)
East	3	4th Cross (Western edge) (From Maducarai Main road to 5th Cross Pudu Nagar)
East	4	Back slde of 5th Cross Pudu Nagar (From 4th Cross Pudu Nagar to Boundary of R.S.NO.96 Abishegapamma Revenue Village)
East	5	Boundary of R.S.NO.96 Abishegapakkam Revenue Village (From 5th cross Pudu Nagar to Boundary of R.S.NO.105 Abishegapakkam Revenue Village)
South	6	Boundary of R.S.No.105,106,96 Abishegapakkam Revenue Village (From Boundary of R.S.No.96 Abishegapakkam Revenue Village to Abishegapakkam Eri)
West	7	Abishegapakkam Eri (From Boundary of R.S.No.96 Abishegapakkam Revenue Village to Boundary of R.S.NO.50 Thimmanaickenpalayam Revenue Village)
West	8	Boundary of R.S.NO.50 Thimmanaickenpalayam Revenue Village (From Abishegapakkam Eri to Mariamman Koil Street)

CENSUS ENUMERATION BLOCK WISE POPULATION(As per 2011 Census)							
SL.No	WARD No	EB.No	EB POPULATION		V.P. WARD POPULATION		
			TOTAL	SC	TOTAL	SC	
1	6	9	668	659	668	659	
Total			668	659	668	659	

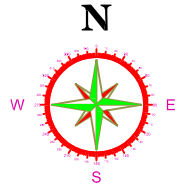
ARIANKUPPAM COMMUNE PANCHAYAT

DELIMITATION OF VILLAGE PACHAYAT WARDS-2015 (As per 2011 census)

Name of Village Panchayat :-Abishegapakkam

Village Panchayat Ward No:7
Population (As per 2011 census): 622

Draft Map Showing the boundaries of Ward



Diretion	Bound ary No	Description of Boundaries
North	1	Maducarai Main road (Southern edge) (From Boundary of R.S.No.51 Thimmanaickenpalayam Revenue Village to Samadli)
East	2	Maducarai Main road (Western edge) (From Samadi to Ambedkar Statue)
East	3	Mariamman Koil Street (Western & Northern edge) (From ambedkar Statue to Porthiamman Koil Street)
South	4	Boundary of R.S.NO.50,52 Thlmmnalckenpalayam Revenue Village (From Mariamman Koil Street to Guru Nagar)
West	5	Boundary of R.S.No.52,51 Thimmanaickenpalayam Revenue Village (From Guru Nagar to Maducarai Main road)

CENSUS ENUMERATION BLOCK WISE POPULATION(As per 2011 Census)							
SL.No	WARD No	EB.No	EB POPULATION		V.P. WARD POPULATION		
			TOTAL	SC	TOTAL	SC	
1	7	7 Pt	622	603	622	603	
Total			622	603	622	603	