

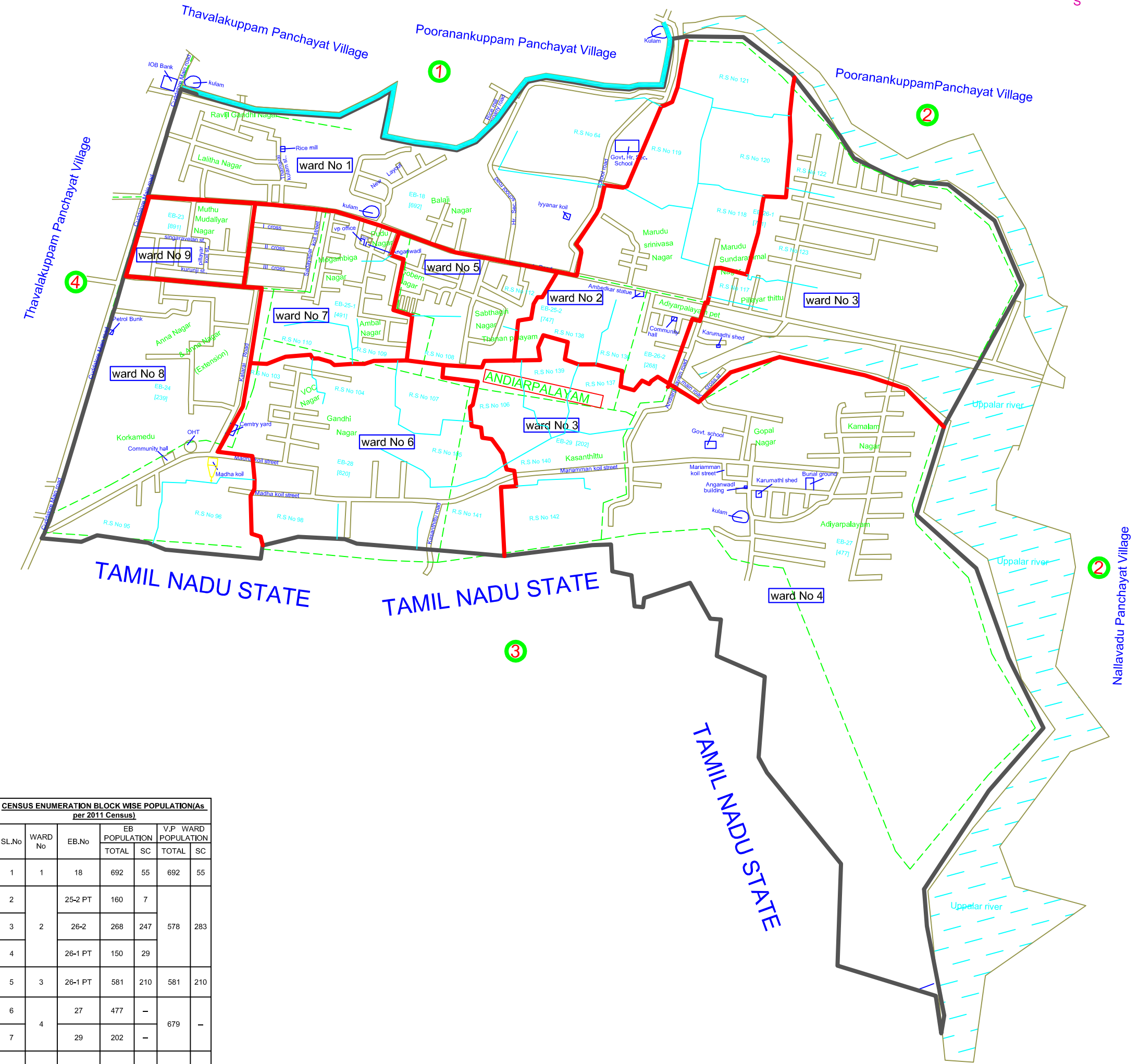
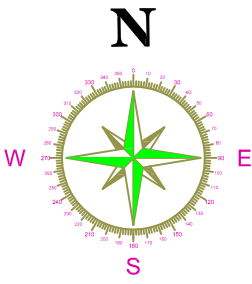
ARIANKUPPAM COMMUNE PANCHAYAT

DELIMITATION OF WARDS-2015(As per 2011 census)

DRAFT MAP SHOWING THE BOUNDARIES OF:-(i) ANDIARPALAYAM PANCHAYAT VILLAGE COMMUNE PANCHAYAT WARD NO:- 12

Population:- 5558 (As Per 2011 census)

(ii) VILLAGE PANCHAYAT WARDS



CENSUS ENUMERATION BLOCK WISE POPULATION(As per 2011 Census)						
SL.No	WARD No	EB.No	EB POPULATION		V.P. WARD POPULATION	
			TOTAL	SC	TOTAL	SC
1	1	18	692	55	692	55
2	2	25-2 PT	160	7	578	283
3		26-2	268	247		
4		26-1 PT	150	29		
5	3	26-1 PT	581	210	581	210
6	4	27	477	—	679	—
7		29	202	—		
8	5	25-2 PT	587	10	587	10
9	6	28 PT	590	20	590	20
10	7	23 PT	139	29	630	29
11		25-1	491	—		
12	8	28 PT	230	8	586	34
13		23 Pt	117	8		
14		24	239	18		
15	9	23 PT	635	20	635	20
Total			5558	661	5558	661

LEGEND:- Panchayat village boundary Panchayat village ward boundary

Direction	Boundary No	Description of Boundaries
North	1	Canal (Southern edges) (From Cuddalore Main road to Uppalar)
East	2	Uppalar (South and Western edge) (From canal to Tamil Nadu State Boundary)
South	3	Common Boundary line between UT of Puducherry and Tamil Nadu State (From Uppalar to Cuddalore Main road)
West	4	Cuddalore Main road (Eastern side) (From Tamil Nadu State Boundary to Canal)

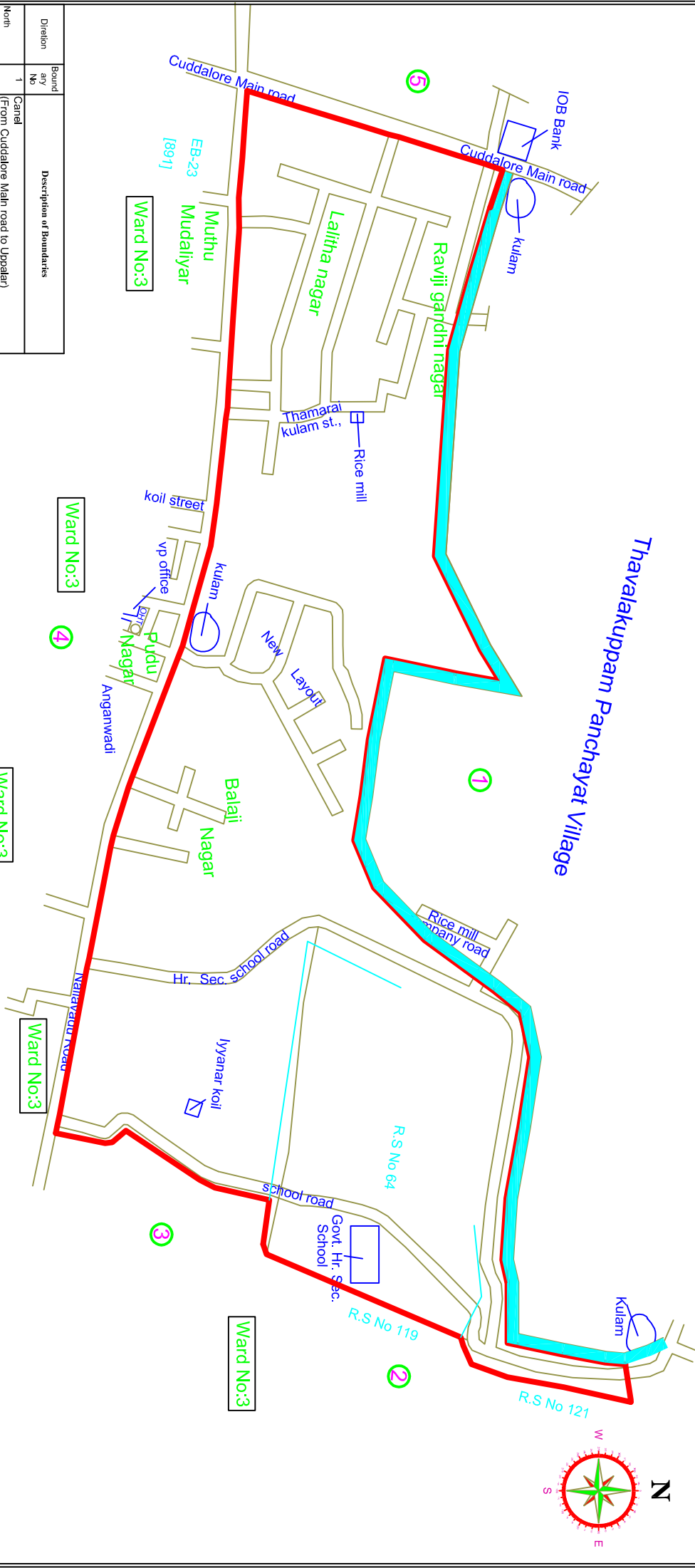
ARLANKUPPAM COMMUNE PANCHAYAT

DELIMITATION OF VILLAGE PACHAYAT WARDS-2015 (As per 2011 census)


Draft Map Showing the boundaries of Ward

Name of Village Panchayat :- Andiapalayam

Village Panchayat Ward No:1
Population (As per 2011 census): 692



Direction	Boundary No	Description of Boundaries
North	1	Canal (From Cuddalore Main road to Uppalar)
East	2	Boundary of R.S.No.121,119 in Thavalakuppam Revenue Village (From Uppalar to Iyanar Koil street)
East	3	Back side of Iyanar Koil Street (From Boundary of R.S.NO.119 Thavalakuppam Revenue Village to Nallavadu road)
South	4	Nallavadu road (From Boundary of R.S.No.R.S.No.66 in Thavalakuppam Revenue Village to Cuddalore Main road)
West	5	Cuddalore Main road (Eastern edge) (From Nallavadu road to Canal)

LEGEND:-  Ward boundary						
CENSUS ENUMERATION BLOCK WISE POPULATION(As per 2011 Census)						
SL.No	WARD No	EB.No	EB POPULATION		V/P WARD POPULATION	
			TOTAL	SC	TOTAL	SC
1	1	18	692	55	692	55
Total			692	55	692	55

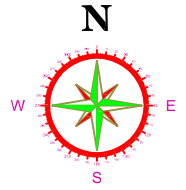
ARIANKUPPAM COMMUNE PANCHAYAT

DELIMITATION OF VILLAGE PACHAYAT WARDS-2015 (As per 2011 census)

Name of Village Panchayat :- Andiarpalayam

Village Panchayat Ward No:2
Population (As per 2011 census): 578

Draft Map Showing the boundaries of Ward



LEGEND:- — Ward boundary

CENSUS ENUMERATION BLOCK WISE POPULATION(As per 2011 Census)

SL.No	WARD No	EB.No	EB POPULATION		V.P WARD POPULATION	
			TOTAL	SC	TOTAL	SC
1	2	25-2Pt	160	7	578	283
2		26-2	268	247		
3		26-1 Pt	150	29		
Total			578	283	578	283

Dirction	Bound ary No	Description of Boundaries
North	1	Upplar (From Canal to Boundary of R.S.NO.121 in Thavalakuppam Revenue Village)
East	2	Boundary of R.S.NO.121, 120,118 In Thavalakuppam Revenue Village (From Uppalar to Nallavadu road)
East	3	Andiarpalayam road (Western edge) (From Nallavadu road to Boundary of R.S.No.136 Thavalakuppam Revenue Village)
South	4	Boundary of R.S.NO.136,138 in Thavalakuppam Revenue Village (From Andiarpalayam road to Boundary of R.S.No.138 south west in Thavalakuppam Revenue Village)
West	5	Boundary of R.S.No.138 in Thavalakuppam Revenue Village (From Boundary of R.S.No.138 south west in Thavalakuppam Revenue Village to Nallavadu road)
West	6	Nallavadu road (southern edge) (From Boundary of R.S.NO.138 in Thavalakuppam Revenue Village to School Street)
West	7	Back side of School Street (From Nallavadu road to Boundary of R.S.No.119 Thavalakuppam Revenue Village)
West	8	Boundary of R.S.No.119, 121 in Thavalakuppam Revenue Village (From Boundary of R.S.No.119 Thavalakuppam Revenue Village to Uppalar)

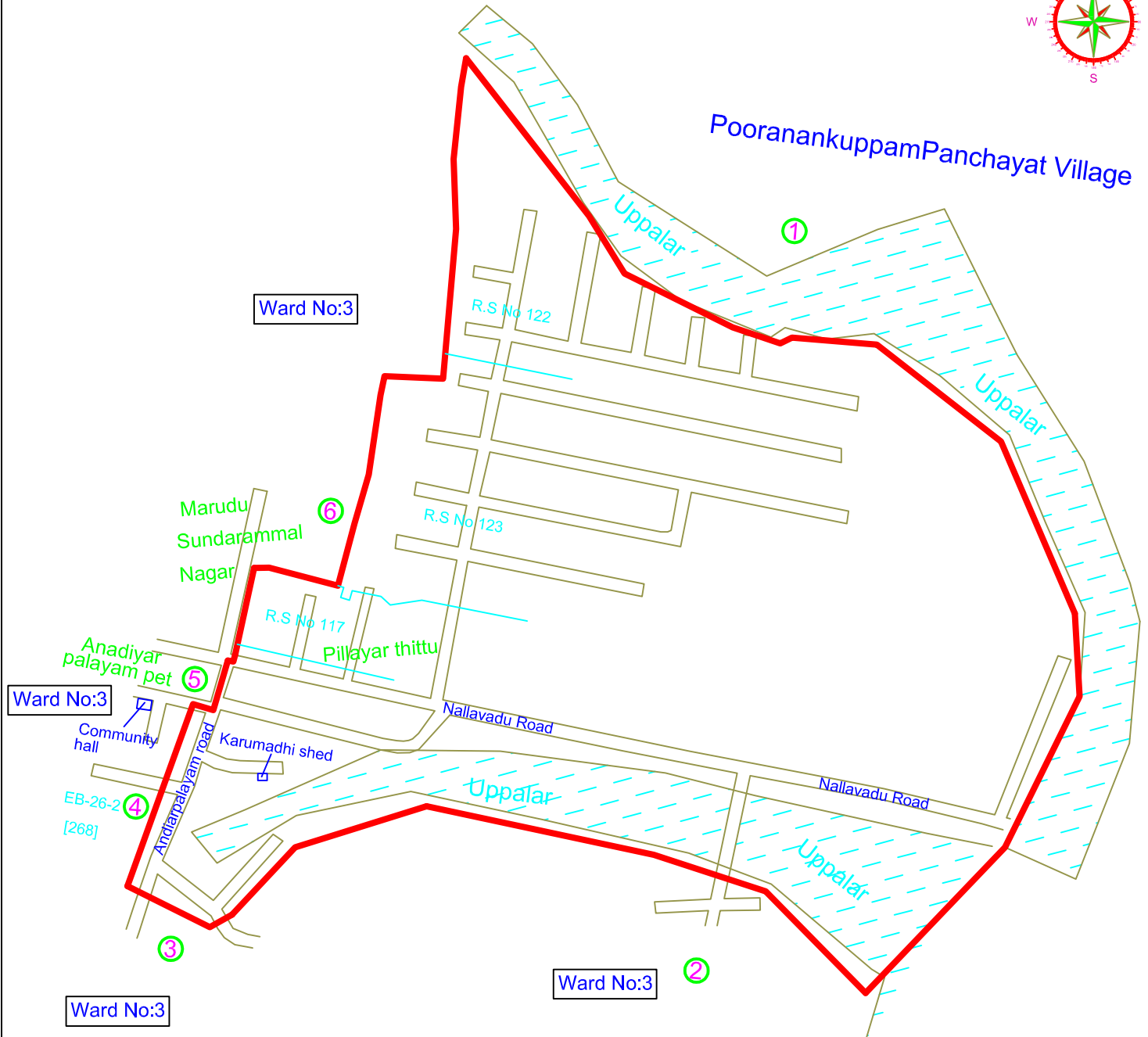
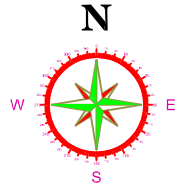
ARIANKUPPAM COMMUNE PANCHAYAT

DELIMITATION OF VILLAGE PACHAYAT WARDS-2015 (As per 2011 census)

Name of Village Panchayat :- Andiarpalayam

Village Panchayat Ward No:3
Population (As per 2011 census): 581

Draft Map Showing the boundaries of Ward



Direction	Boundary No	Description of Boundaries
North and East	1	Uppalar (From Boundary of R.S.NO.122 In Thavalakuppam Revenue Village to Nallavadu road)
South	2	Uppalar (From Nallavadu road to Gopal Nagar I cross)
South	3	Gopal Nagar Main road both sides (From Gopal Nagar I cross road to Andiarpalayam road)
West	4	Back side of Andiarpalayam road (From Gopal Nagar Main road to Andiarpalayam colony road)
West	5	Andiarpalayam road (Eastern side edge) (From Andiarpalayam colony road to Nallavadu road)
West	6	Boundary of R.S.NO.117, 123,122 in Thavalakuppam Revenue Village (From Nallavadu road to Uppalar)

LEGEND:- — Ward boundary						
CENSUS ENUMERATION BLOCK WISE POPULATION(As per 2011 Census)						
SL.No	WARD No	EB.No	EB POPULATION		V.P WARD POPULATION	
			TOTAL	SC	TOTAL	SC
1	3	26-1 Pt	581	210	581	210
Total			581	210	581	210

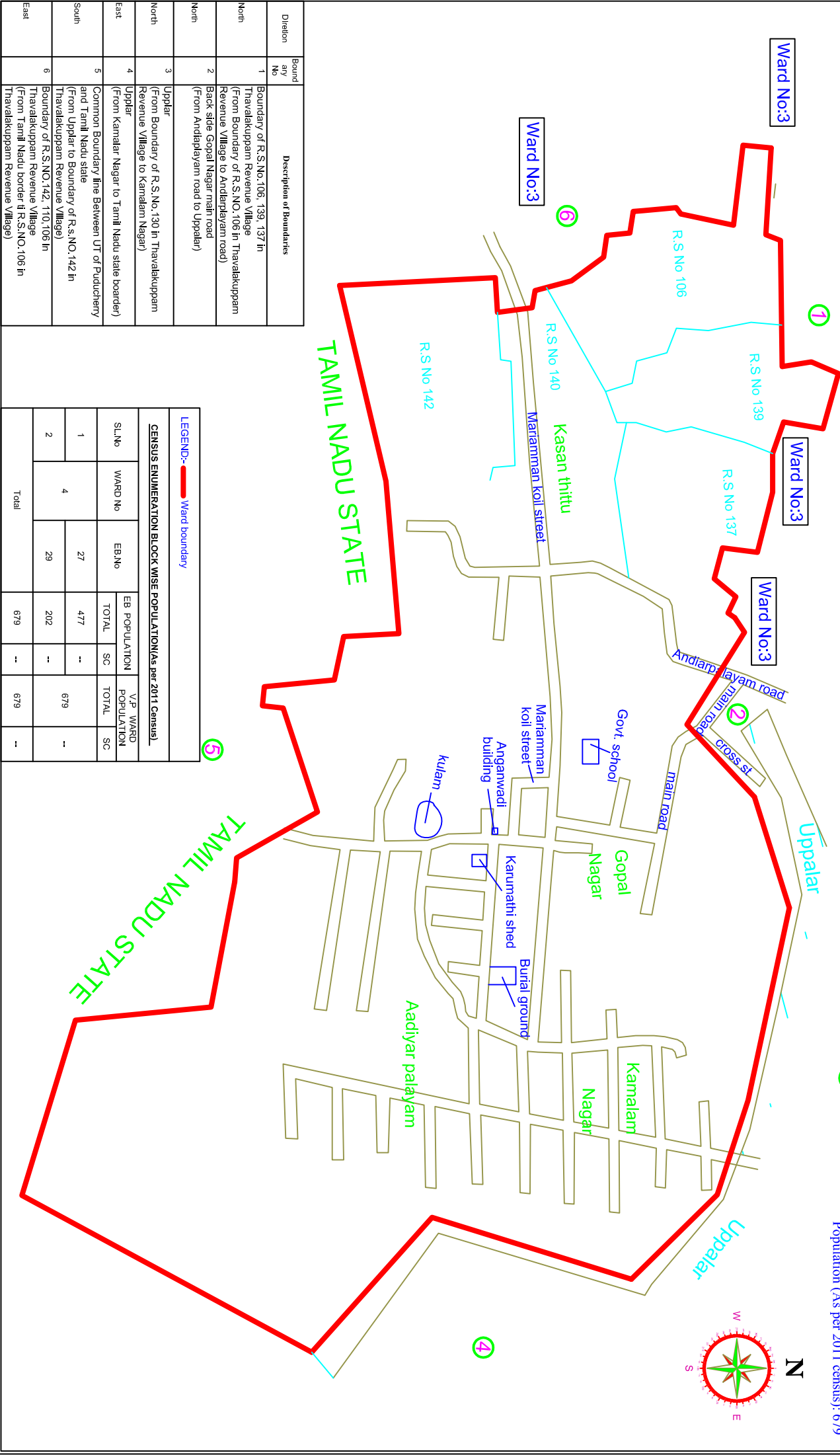
ARIANKUPPAM COMMUNE PANCHAYAT

DELIMITATION OF VILLAGE PACHAYAT WARDS-2015 (As per 2011 census)


Name of Village Panchayat :- Andiarpalayam

Draft Map Showing the boundaries of Ward

Village Panchayat Ward No:4
Population (As per 2011 census): 679



Direction	Bound any No	Description of Boundaries
North	1	Boundary of R.S.No.106, 139, 137 in Thavalakuppam Revenue Village (From Uppalar to Boundary of R.S.No.106 in Thavalakuppam Revenue Village to Andiarpalayam road)
North	2	Back side Gopal Nagar main road (From Andiarpalayam road to Uppalar)
North	3	Uppalar (From Boundary of R.S.No.130 in Thavalakuppam Revenue Village to Kamalam Nagar)
East	4	Uppalar (From Kamalar Nagar to Tamil Nadu state boarder)
South	5	Common Boundary line Between UT of Puducherry and Tamil Nadu state (From Uppalar to Boundary of R.S.No.142 in Thavalakuppam Revenue Village)
East	6	Boundary of R.S.No.142, 110,106 in Thavalakuppam Revenue Village (From Tamil Nadu border to R.S.No.106 in Thavalakuppam Revenue Village)

LEGEND:-  Ward boundary						
CENSUS ENUMERATION BLOCK WISE POPULATION(As per 2011 Census)						
SL.No	WARD No	EB.No	EB POPULATION		V/P WARD POPULATION	
			TOTAL	SC	TOTAL	SC
1	4	27	477	--	679	--
2		29	202	--		
Total			679	--	679	--

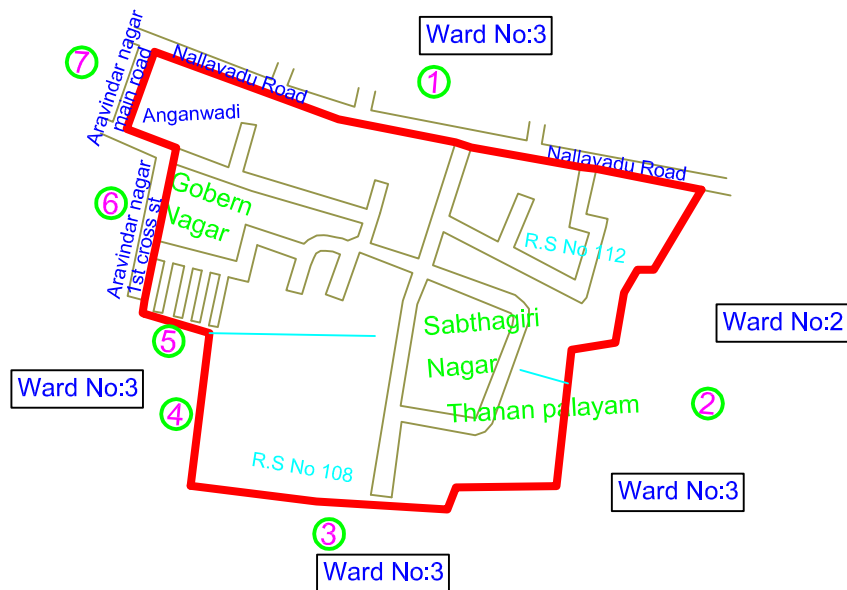
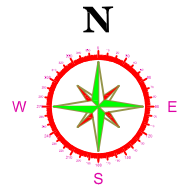
ARIANKUPPAM COMMUNE PANCHAYAT

DELIMITATION OF VILLAGE PACHAYAT WARDS-2015 (As per 2011 census)

Name of Village Panchayat :- Nonankuppam

Village Panchayat Ward No:5
Population (As per 2011 census): 587

Draft Map Showing the boundaries of Ward



Direction	Bound ary No	Description of Boundaries
North	1	Nallavadu road (Southern edge) (From Aravindar Nagar Main road to Boundary of R.S.112 In Thavalakuppam Revenue Village)
East	2	Boundary of R.S.NO.112 in Thavalakuppam Revenue Village (From Nallavadu road to Boundary of R.S.No.108 In Thavalakuppam Revenue Village)
South	3	Boundary of R.S.NO.108 (Southern edge) in Thavalakuppam Revenue Village (From Boundary of R.S.No.108 South east to South west in Thavalakuppam Revenue Village)
West	4	Boudnary of R.S.NO.108 in Thavalakuppam Revenue Village (From R.S.NO.108 south west In Thavalakuppam Revenue Village to Goubran Nagar end)
West	5	Back side of Goubran Nagar (From Goubran Nagar end to Aravindar Nagar 1st cross)
West	6	Back side of Aravindar Nagat 1st cross (From Goubran Nagar end to Aravindar Nagar Main road)
West	7	Back side of Aravindar Nagar Main road (From Aravindar Nagar Main road to Nallavadu road)

LEGEND:- — Ward boundary						
CENSUS ENUMERATION BLOCK WISE POPULATION(As per 2011 Census)						
SL.No	WARD No	EB.No	EB POPULATION		V.P WARD POPULATION	
			TOTAL	SC	TOTAL	SC
1	5	25-2 Pt	587	10	587	10
Total			587	10	587	10

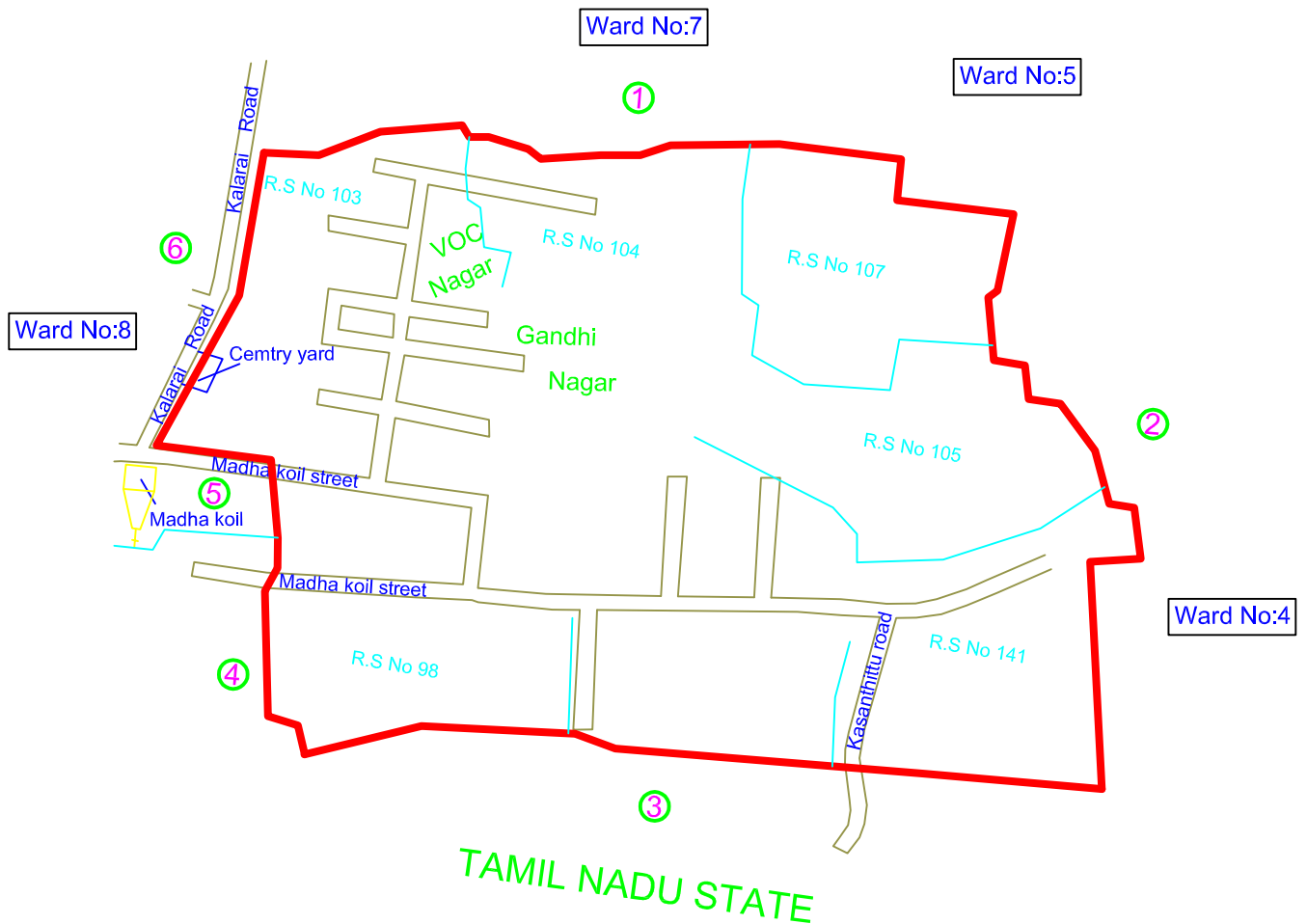
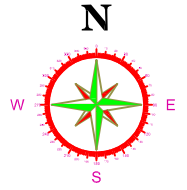
ARIANKUPPAM COMMUNE PANCHAYAT

DELIMITATION OF VILLAGE PACHAYAT WARDS-2015 (As per 2011 census)

Name of Village Panchayat :- Andiarpalayam

Village Panchayat Ward No:6
Population (As per 2011 census): 590

Draft Map Showing the boundaries of Ward



Direction	Boundary No	Description of Boundaries
North	1	Boundary of R.S.NO.103, 104, 107 in Thavalakuppam Revenue Village (From Kallaral road to Boundary of R.S.NO.107 In Thavalakuppam Revenue Village)
East	2	Boudnary of R.S.NO.107, 105, 141 in Thavalakuppam Revenue Village (From Boundary of R.S.NO.107 in Thavalakuppam Revenue Village to Tamil Nadu state border)
South	3	Common boundary line between UT of Puducherry to Tamil Nadu state (From Boudnary of R.S.No.141 in Thavalakuppam Revenue Village to Boudnary of Rs.S.No.98 in Thavalakuppam Revenue Village)
West	4	Boudnary of R.S.NO.98 in Thavalakuppam Revenue Village (From Tamil Nadu State border to Madha Koil street)
West	5	Back side of Madha Koil street (From Boundary of R.S.No.101 in Thavalakuppam Revenue Village to Kalarai street)
West	6	Back side of Kallarai street (From Madha Koil Street to Boundary of R.S.NO.103 in Thavalakuppam Revenue Village)

LEGEND:- — Ward boundary						
CENSUS ENUMERATION BLOCK WISE POPULATION(As per 2011 Census)						
SL.No	WARD No	EB.No	EB POPULATION		V.P WARD POPULATION	
			TOTAL	SC	TOTAL	SC
1	6	28 Pt	590	20	590	20
Total			590	20	590	20

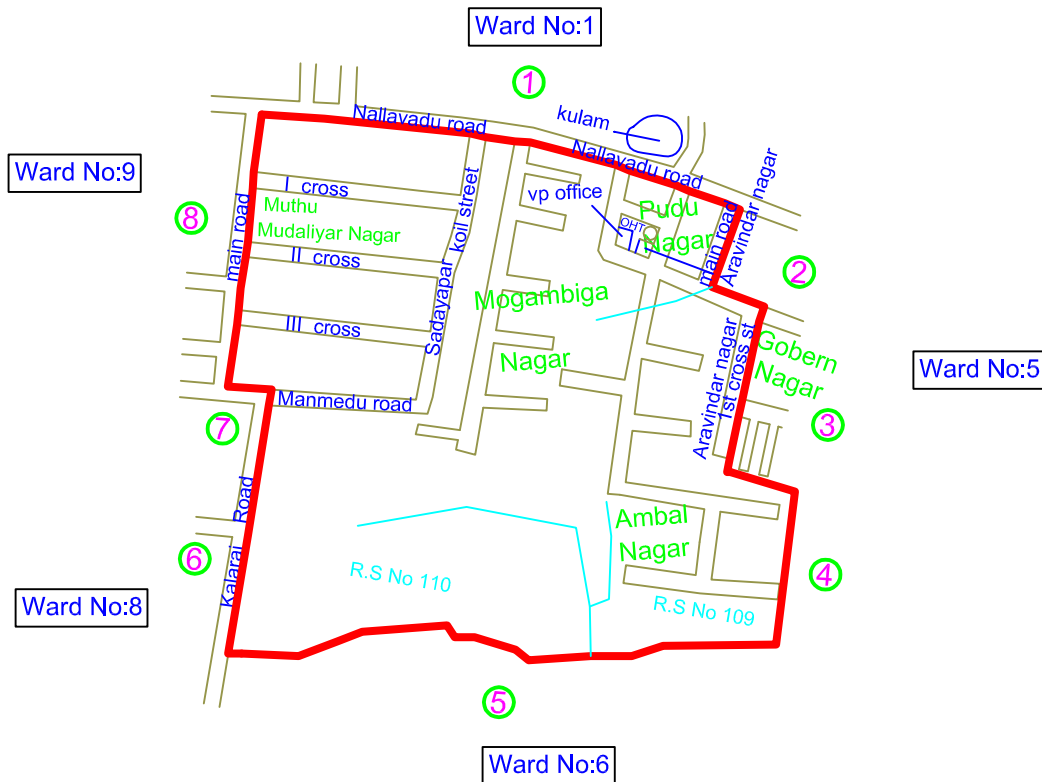
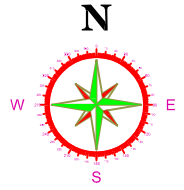
ARIANKUPPAM COMMUNE PANCHAYAT

DELIMITATION OF VILLAGE PACHAYAT WARDS-2015 (As per 2011 census)


Name of Village Panchayat :- **Andiarpalayam**

Village Panchayat Ward No: 7
Population (As per 2011 census): 630

Draft Map Showing the boundaries of Ward



Diretton	Bound ary No	Description of Boundaries
North	1	Nallavadu road (Southern edge) (From Muthumudaliyar Nagar Main road to Aravindar Nagar Main road)
East	2	Aravindar Nagar Main road (From Nallavad road to Aravindar nagar Ist cross)
East	3	Aravindr Nagar Ist cross (Both edges) (From Aravindar Nagar main road to Gouberan Nagar end)
East	4	Boudnary of R.S.No.109 in Thavalakuppam Revenue Village (From Gouberan Nagar end to R.S.No.109 in Thavalakuppam Revenue Village)
South	5	Boundary of R.S.No.109,110 in Thavalakuppam Revenue Village (From Boundary of R.S.No.109 In Thavalakuppam Revenue Village to Kallarai road)
West	6	Back side of Kallarai road (From Boundary of R.s.No.110 to Manmedu road0)
West	7	Manmedu road (From Kallarai road to Muthumudaliyar Nagar Main road)
West	8	Muthumudaliyar Nagar Main road (Eastern edge) (From Manmedu road to Nallavadu road)

LEGEND:-  Ward boundary

CENSUS ENUMERATION BLOCK WISE POPULATION(As per 2011 Census)

SL.No	WARD No	EB.No	EB POPULATION		V.P WARD POPULATION	
			TOTAL	SC	TOTAL	SC
1	7	23 Pt	139	29	630	29
2		25-1	491	--		
Total			630	29	630	29

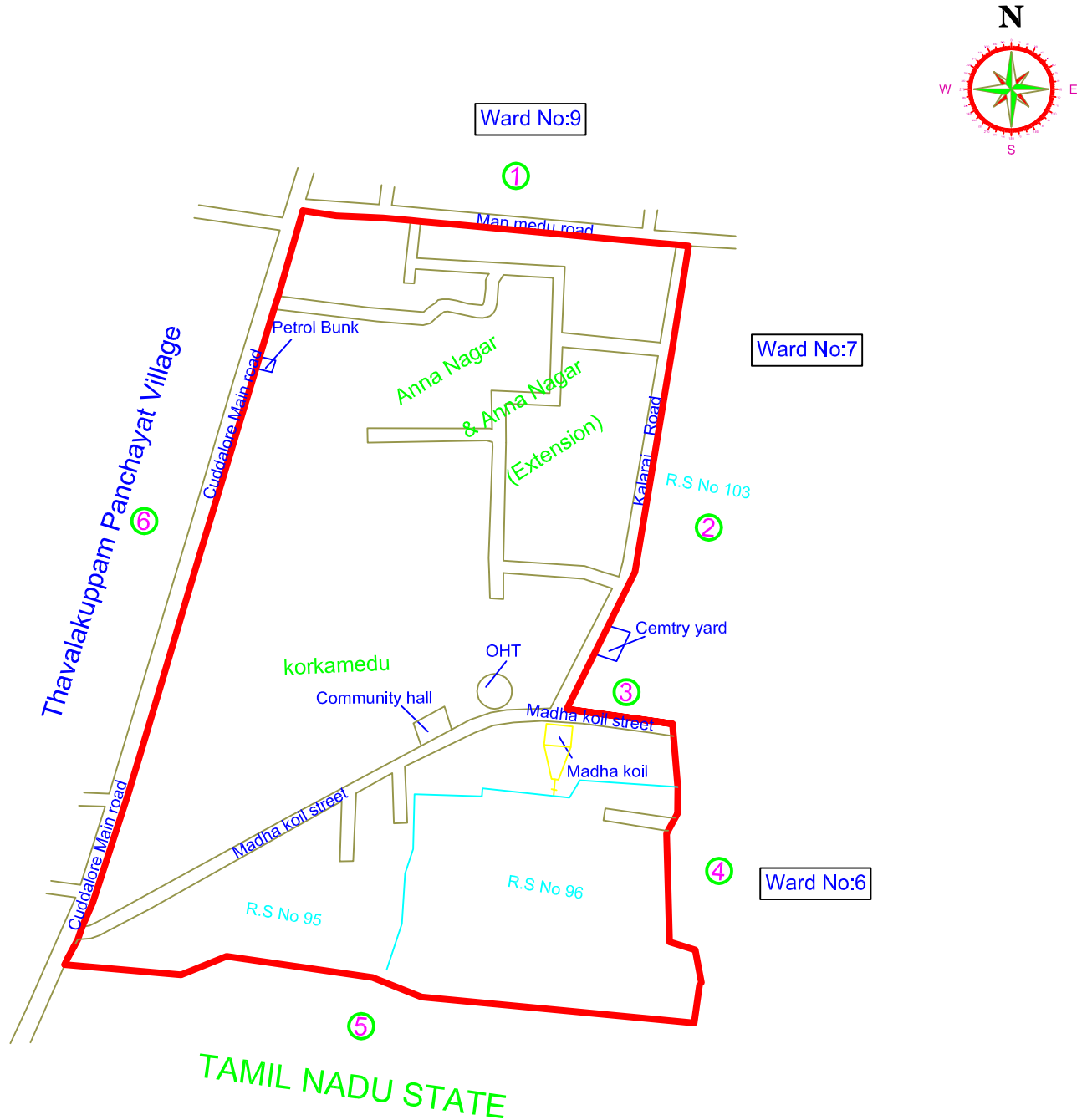
ARIANKUPPAM COMMUNE PANCHAYAT

DELIMITATION OF VILLAGE PACHAYAT WARDS-2015 (As per 2011 census)


Name of Village Panchayat :- Pooranankuppam

Village Panchayat Ward No:8
Population (As per 2011 census): 586

Draft Map Showing the boundaries of Ward



Diretion	Bound ary No	Description of Boundaries
North	1	Manmedu road (From Cuddalore main road to Kallarai road)
East	2	Kallarai road (Both edges) (From Manmedu road to Madha koil street)
East	3	Madhakoil street Both edges (From Kallarai road to Boundary of R.S.NO.97 In Thavalakuppam Revenue Village)
East	4	Boudnary of R.S.NO.97, 96 in Thavalakuppam Revenue Village From Madhakoil street to Tamil Nadu state border"
South	5	Common boundary line between UT of Puducherry and Tami Nadu state (From Boudnary of R.S.No.96 in Thavalakuppam Revenue Village to Cuddalore Main road)
west	6	Cuddalore Main road (Eastern edge) (From Tamil Nadu state border to Manmedu road)

LEGEND:-  Ward boundary						
<u>CENSUS ENUMERATION BLOCK WISE POPULATION(As per 2011 Census)</u>						
SL.No	WARD No	EB.No	EB POPULATION		V.P WARD POPULATION	
			TOTAL	SC	TOTAL	SC
1	8	28 Pt	230	8	586	34
2		23 Pt	17	8		
3		24	239	18		
Total			586	34	586	34

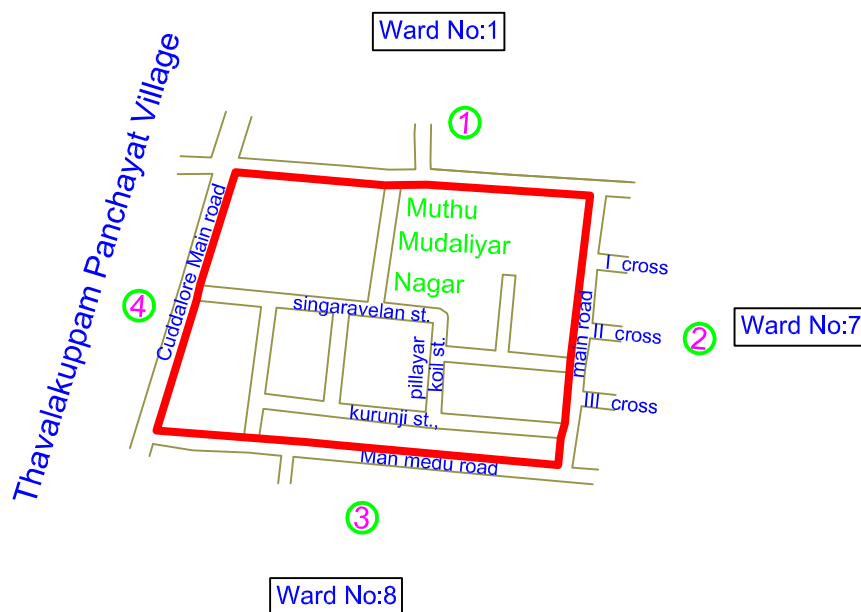
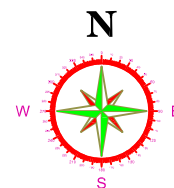
ARIANKUPPAM COMMUNE PANCHAYAT

DELIMITATION OF VILLAGE PACHAYAT WARDS-2015 (As per 2011 census)

Name of Village Panchayat :- Andiarpalayam

Village Panchayat Ward No:9
Population (As per 2011 census): 635

Draft Map Showing the boundaries of Ward



Direction	Boundary No	Description of Boundaries
North	1	Nallavadu road (Southern edge) (From Cuddalore Main road to Muthu Mudaliyar Nagar Main road)
East	2	Muthumudalair Nagar Main road (Western edge) (From Nallavadu road to Manmedu road)
South	3	Manmedu road (North edge) (From Muthumudalair Nagar main road to Cuddalore Main road)
West	4	Cuddalore Main road (Eastern edge) (From Manmedu road to Nallavadu road)

LEGEND:- — Ward boundary						
CENSUS ENUMERATION BLOCK WISE POPULATION(As per 2011 Census)						
SL.No	WARD No	EB.No	EB POPULATION		V.P WARD POPULATION	
			TOTAL	SC	TOTAL	SC
1	9	23 Pt	635	20	635	20