

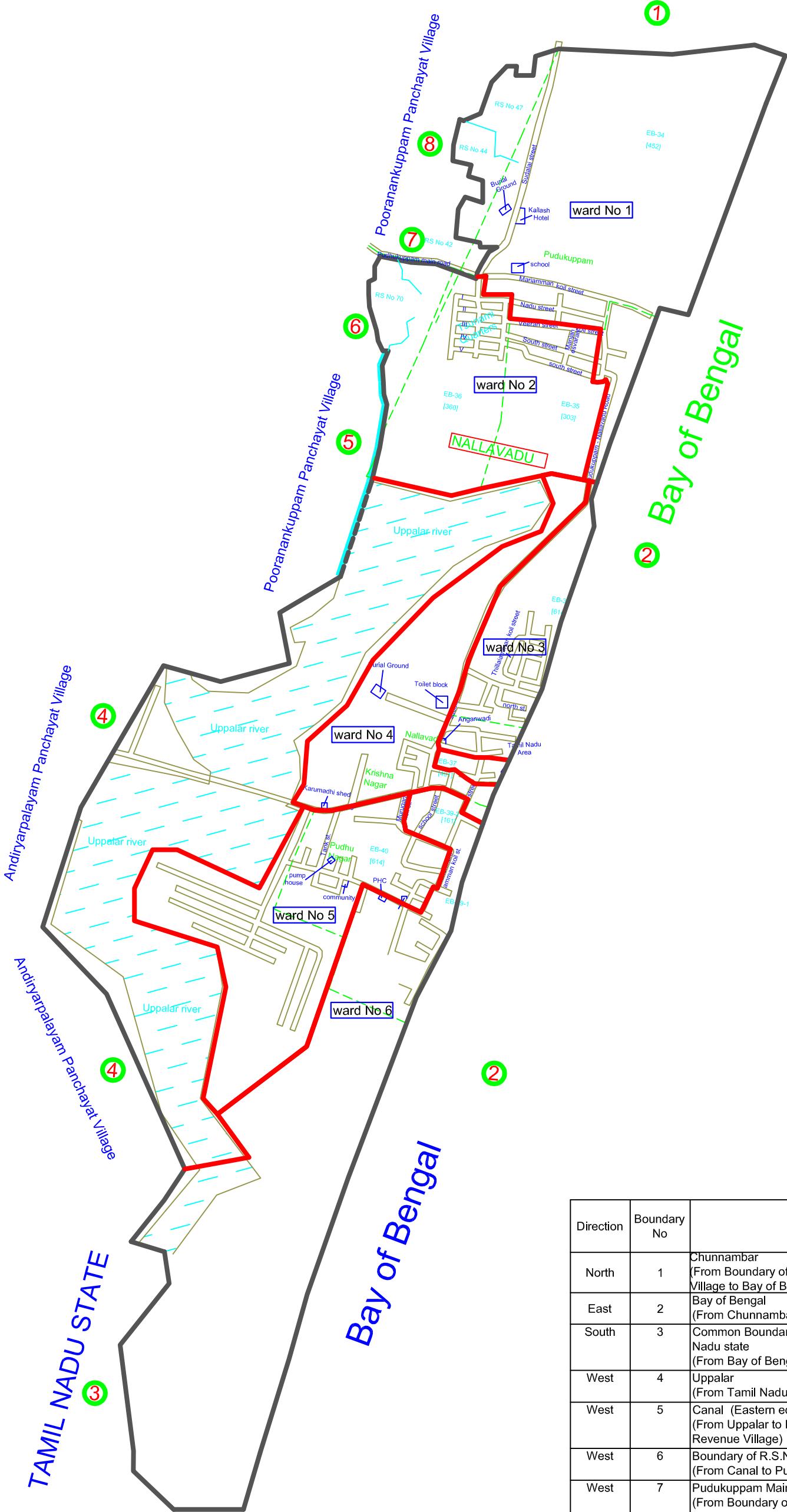
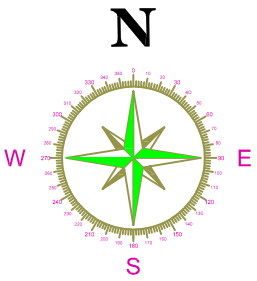
ARIANKUPPAM COMMUNE PANCHAYAT

DELIMITATION OF WARDS-2015(As per 2011 census)

DRAFT MAP SHOWING THE BOUNDARIES OF:-(i) NALLAVADU PANCHAYAT VILLAGE / COMMUNE PANCHAYAT WARD NO:-11

Population:- 3792 (As Per 2011 census)

(ii) VILLAGE PANCHAYAT WARDS



CENSUS ENUMERATION BLOCK WISE POPULATION(As per 2011 Census)						
SL.No	WARD No	EB.No	EB POPULATION TOTAL	SC	V.P. WARD POPULATION TOTAL	SC
1	1	34	452	-	555	-
2		35 PT	103	-		
3	2	35 PT	200	-	560	-
4		36	360	-		
5	3	38	614	-	614	-
6	4	37	401	-	662	-
7		39-1 PT	100	-		
8		39-2	161	-		
9	5	40	723	-	723	-
10	6	39-1 PT	678	-	678	-
Total			3792	-	3792	-

Direction	Boundary No	Description of Boundaries
North	1	Chunnambar (From Boundary of R.S.No.47 of Pooranankuppam Revenue Village to Bay of Bengal)
East	2	Bay of Bengal (From Chunnambar to Tamil Nadu State Boundary)
South	3	Common Boundary line between UT of Puduchery and Tamil Nadu state (From Bay of Bengal to Uppalar)
West	4	Uppalar (From Tamil Nadu state Boundary to canal)
West	5	Canal (Eastern edge) (From Uppalar to Boundary of R.S.No.70 Pooranankuppam Revenue Village)
West	6	Boundary of R.S.No.70 Pooranankuppam Revenue Panchayat (From Canal to Pudukuppam Main road)
West	7	Pudukuppam Main road (Southern edge) (From Boundary of R.S.No.70 to Boundary of R.S.No.42 Pooranankuppam Village Panchayat)
West	8	Boundary of R.S.No.42,44,47 Pooranankuppam Revenue Village (From Pudukuppam Main road to Chunnambar)

LEGEND:- Panchayat village boundary Panchayat village ward boundary

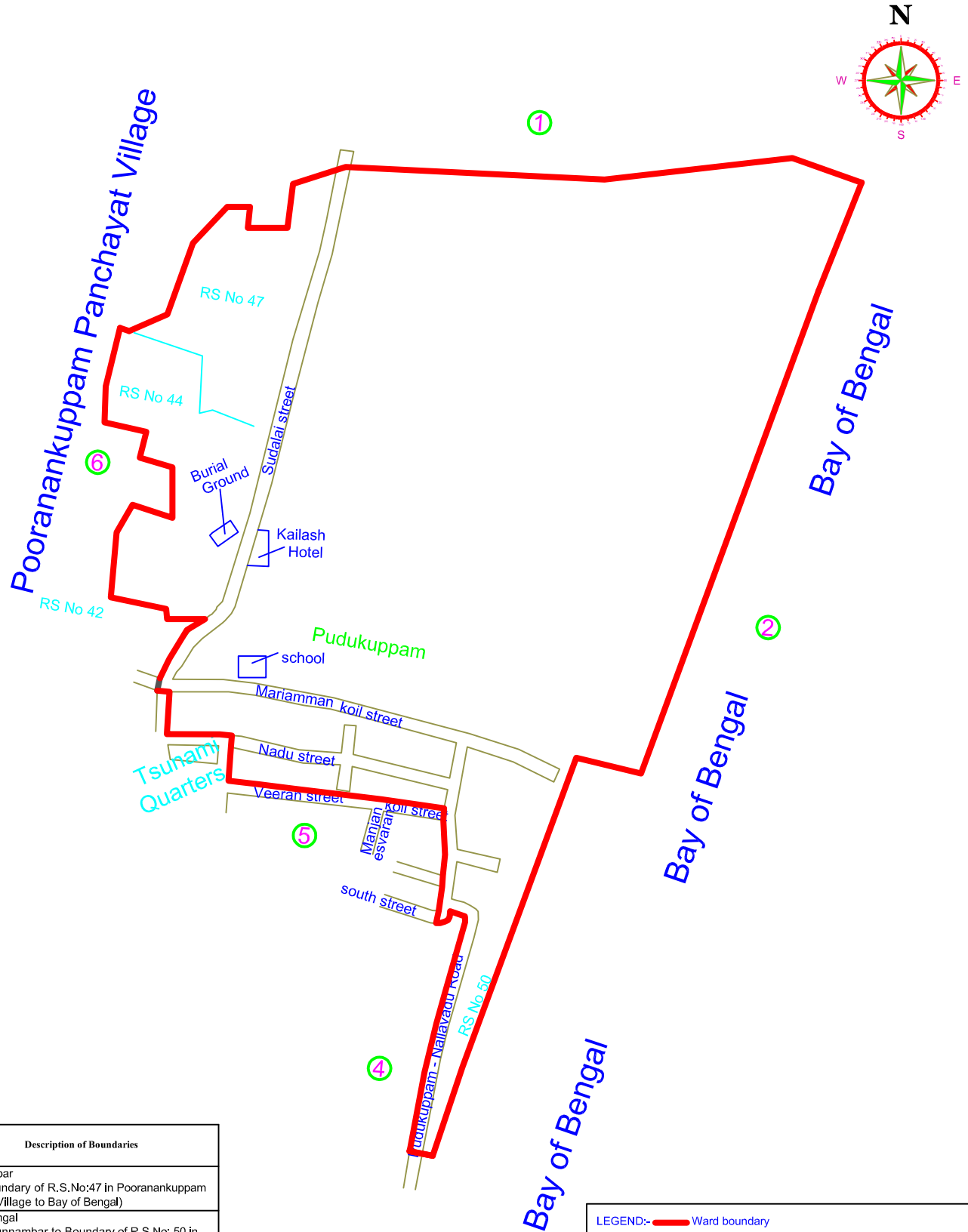
ARIANKUPPAM COMMUNE PANCHAYAT

DELIMITATION OF VILLAGE PACHAYAT WARDS-2015 (As per 2011 census)


Name of Village Panchayat :- Nallavadu

Village Panchayat Ward No:1
Population (As per 2011 census): 555

Draft Map Showing the boundaries of Ward



Diretion	Bound ary No	Description of Boundaries
North	1	Chunnambar (From Boundary of R.S.No:47 in Pooranankuppam Revenue Village to Bay of Bengal)
East	2	Bay of Bengal (From Chunnambar to Boundary of R.S.No: 50 in Pooranankuppam Revenue Village)
South	3	Boundary of R.S.No: 50 in Pooranankuppam Revenue Village (From Bay of Bengal to R.S.No: 60 In Pooranankuppam Revenue Village)
South	4	Pudukuppam Nallavadu Road (both edges) (From Boundary of R.S.No: 62 in Pooranankuppam Revenue Village to Veeran Koil street)
South	5	Back slde of Veeran Koil street (From Pudukuppam Nallavadu to Marlamman Koil street)
West	6	Boudnary of R.S.No: 52, 44, 47 (Western edge) in Pooranankuppam Revenue Village (From Mariamman Koil street to Chunnambar)

LEGEND:-  Ward boundary

<u>CENSUS ENUMERATION BLOCK WISE POPULATION(As per 2011 Census)</u>						
SL.No	WARD No	EB.No	EB POPULATION		V.P WARD POPULATION	
			TOTAL	SC	TOTAL	SC
1	1	34	452	-	555	--
2		35 Pt	103	-		
Total			555	-	555	--

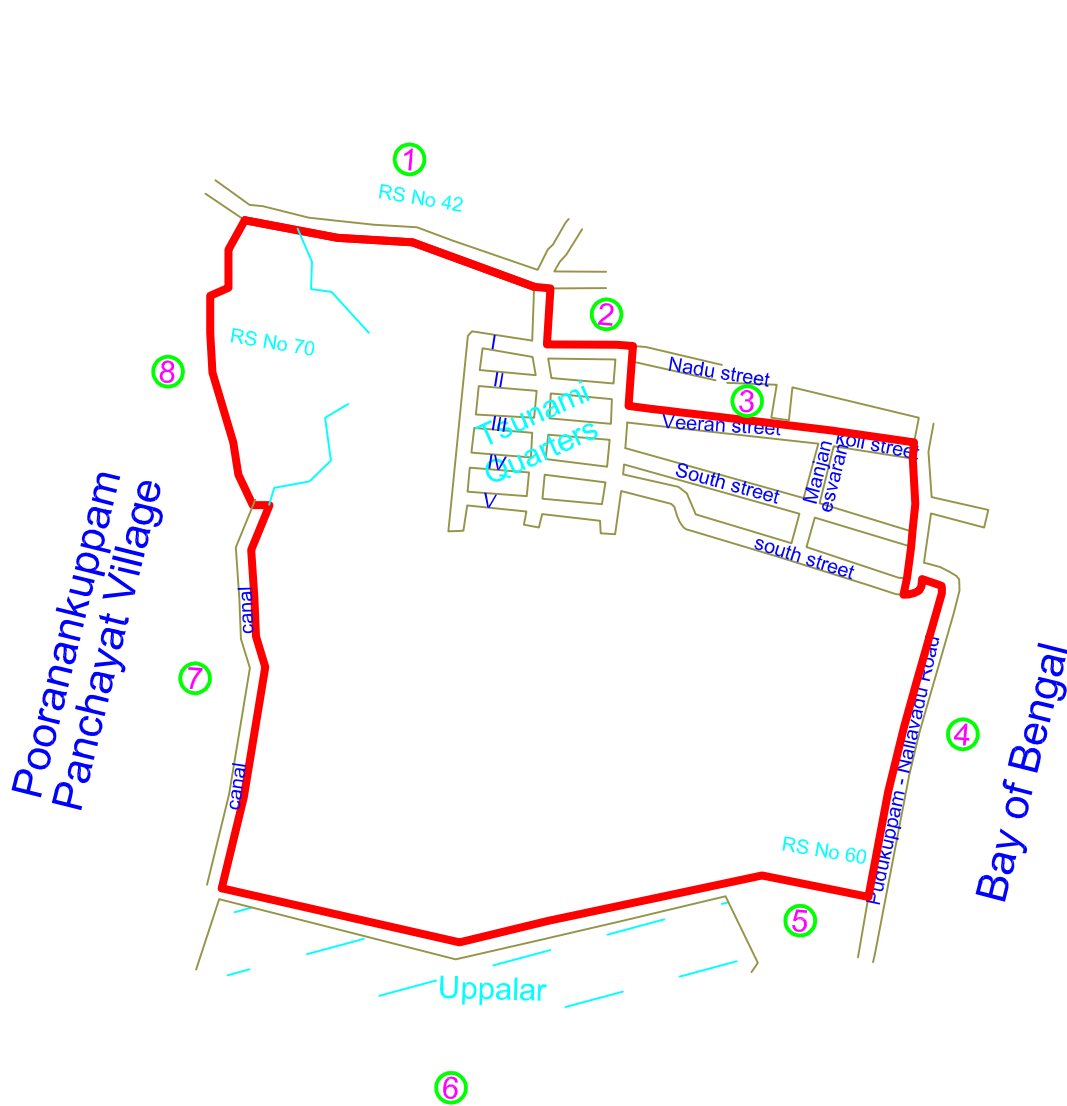
ARIANKUPPAM COMMUNE PANCHAYAT

DELIMITATION OF VILLAGE PACHAYAT WARDS-2015 (As per 2011 census)


Name of Village Panchayat :- Nallavadu

Village Panchayat Ward No:2
Population (As per 2011 census): 560

Draft Map Showing the boundaries of Ward



Direction	Boundary No	Description of Boundaries
North	1	Pudukuppam Main Road (From Boundary of R.S.No: 72 in Pooranankuppam Revenue Village to Mariamman Koll street)
North	2	Backside of Tsunami Quarters (From Mariamman Koll Street to Veeran Koll street)
North	3	Veeran koil street both edges (From Tsunami Quarters to Pudukuppam Nallavadu road)
East	4	Back side of Pudukuppam Nallavadu road (From Veeran koil street to Boundary of R.S.No:60 in Pooranankuppam Revenue Village)
East	5	Boundary of R.S.No: 60 (Southern side) In Pookuppam Nallavadu Revenue Village (From Pudukuppam Nallavadu road to Uppalar)
South	6	Uppalar From Boundary of R.S.No: 60 in Pooranankuppam Revenue Village to Canel
West	7	Canel (From Boundary of R.S.No:62 In Pooranankuppam Revenue Village to Boundary of R.S.No.65 In Pooranankuppam Revenue Village)
West	8	Boundary of R.S.No: 70 in Pooranankuppam Revenue Village (From Boundary of R.S.No.65 in Pooranankuppam Revenue Village to Pudukuppam Main Road)

LEGEND:-  Ward boundary

CENSUS ENUMERATION BLOCK WISE POPULATION(As per 2011 Census)

SL.No	WARD No	EB.No	EB POPULATION		V.P WARD POPULATION	
			TOTAL	SC	TOTAL	SC
1	2	35 Pt	200	—	560	--
2		36	360	—		
Total			560	—	560	--

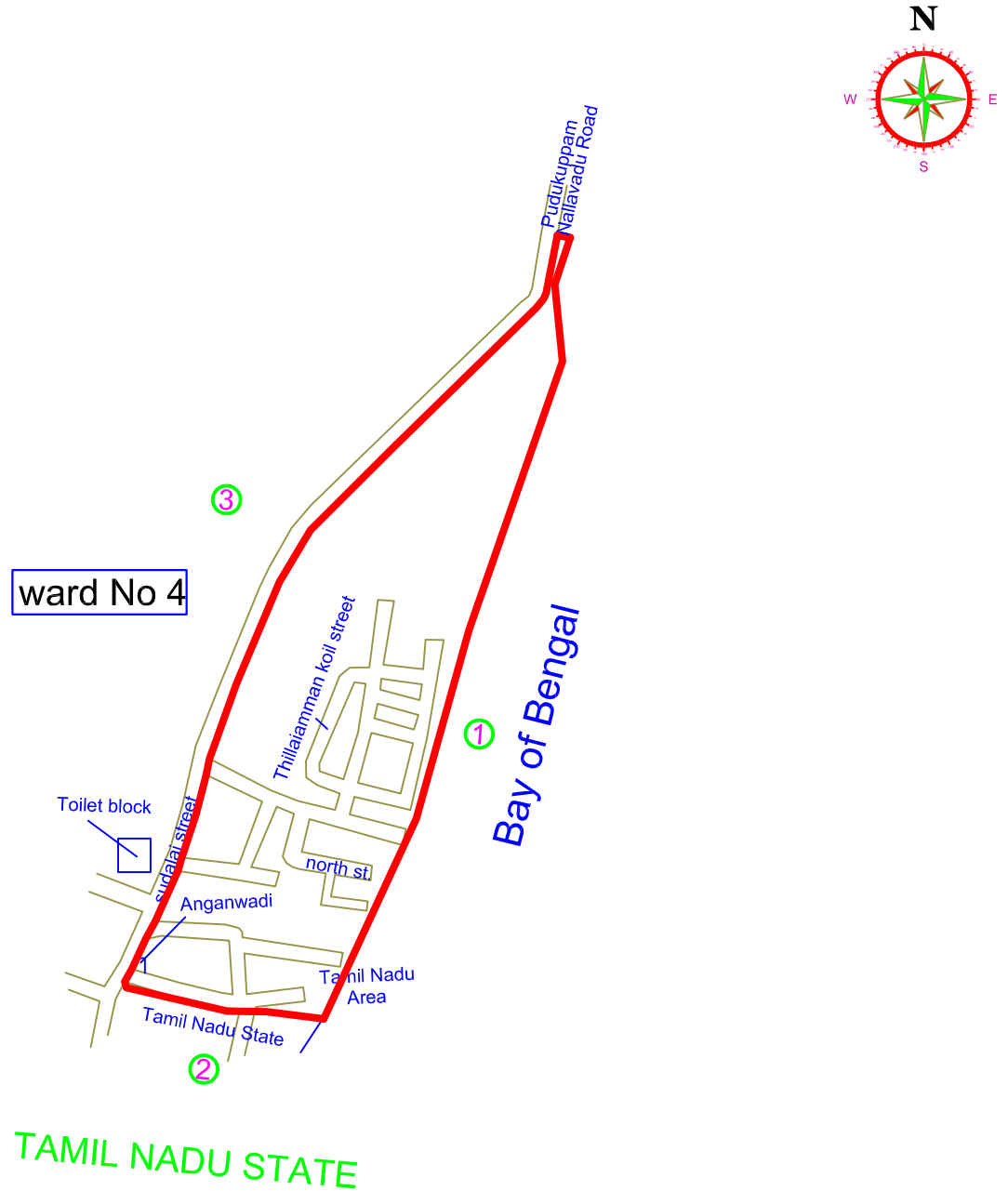
ARIANKUPPAM COMMUNE PANCHAYAT

DELIMITATION OF VILLAGE PACHAYAT WARDS-2015 (As per 2011 census)

Name of Village Panchayat :- Nallavadu

Village Panchayat Ward No:3
Population (As per 2011 census): 614

Draft Map Showing the boundaries of Ward



Diretion	Bound ary No	Description of Boundaries
East	1	Bay of Bengal (From Boundary of R.S.No: 135 in Pooranankuppam Revenue Village to Tamil Nadu State Border)
South	2	Common Boundary Ilne between Union Territory of Puducherry and Tamil Nadu State (From Bay of Bengal to Pudukuppam-Nallavadu road)
West	3	Pudukuppam-Nallavadu Road (From Tamil Nadu State Border to Boudnary of R.S.No: 135 in Pooranankuppam Revenue Village)

LEGEND:- — Ward boundary						
CENSUS ENUMERATION BLOCK WISE POPULATION(As per 2011 Census)						
SL.No	WARD No	EB.No	EB POPULATION		V.P WARD POPULATION	
			TOTAL	SC	TOTAL	SC
1	3	38	614	--	614	--
Total			614	--	614	--

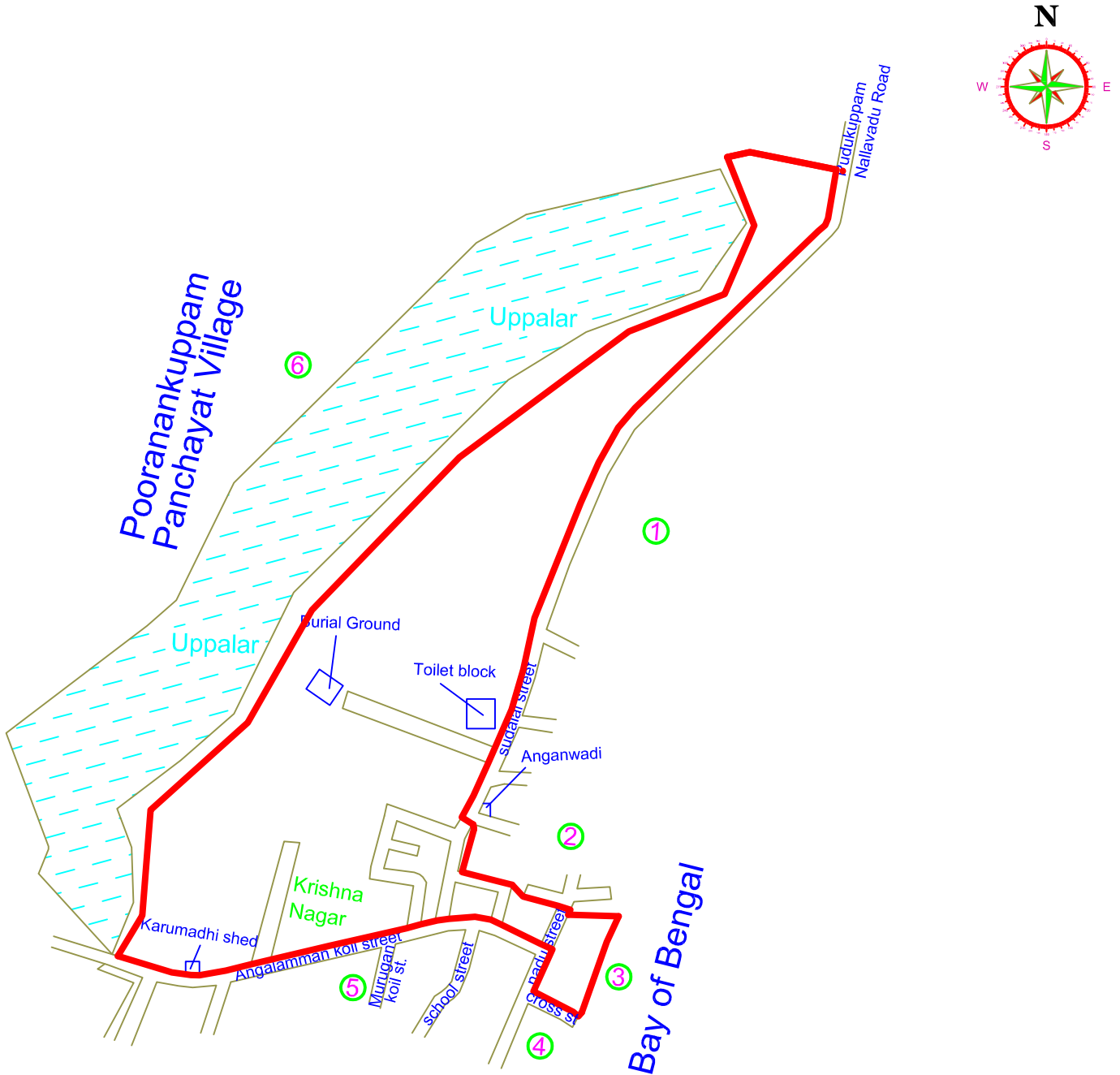
ARIANKUPPAM COMMUNE PANCHAYAT

DELIMITATION OF VILLAGE PACHAYAT WARDS-2015 (As per 2011 census)


Name of Village Panchayat :- Nalalvadu

Village Panchayat Ward No:4
Population (As per 2011 census): 662

Draft Map Showing the boundaries of Ward



Direction	Boundary No	Description of Boundaries
East	1	Pudukkuppam Nallavadu road (from Uppalar to Tamil Nadu State Border)
East	2	Common Boundary line between Union Territory of Puducherry and Tamil Nadu State (From Pudukkuppam Nallavadu road to Bay of Bengal)
East	3	Bay of Bengal (From Tamil Nadu State border to cross street of Nadu street)
South	4	Back side of cross street of Nadu street (From Bay of Bengal to Nadu street)
South	5	Nadu street (From cross street of Nadu street to Uppalar)
West	6	Uppalar (From Nadu street to Pudukkuppam Nallavadu road)

LEGEND:-  Ward boundary						
<u>CENSUS ENUMERATION BLOCK WISE POPULATION(As per 2011 Census)</u>						
SL.No	WARD No	EB.No	EB POPULATION		V.P WARD POPULATION	
			TOTAL	SC	TOTAL	SC
1	4	37	401	--	662	--
2		39-1 Pt	100	--		
3		39-2	161	--		
Total			662	--	662	--

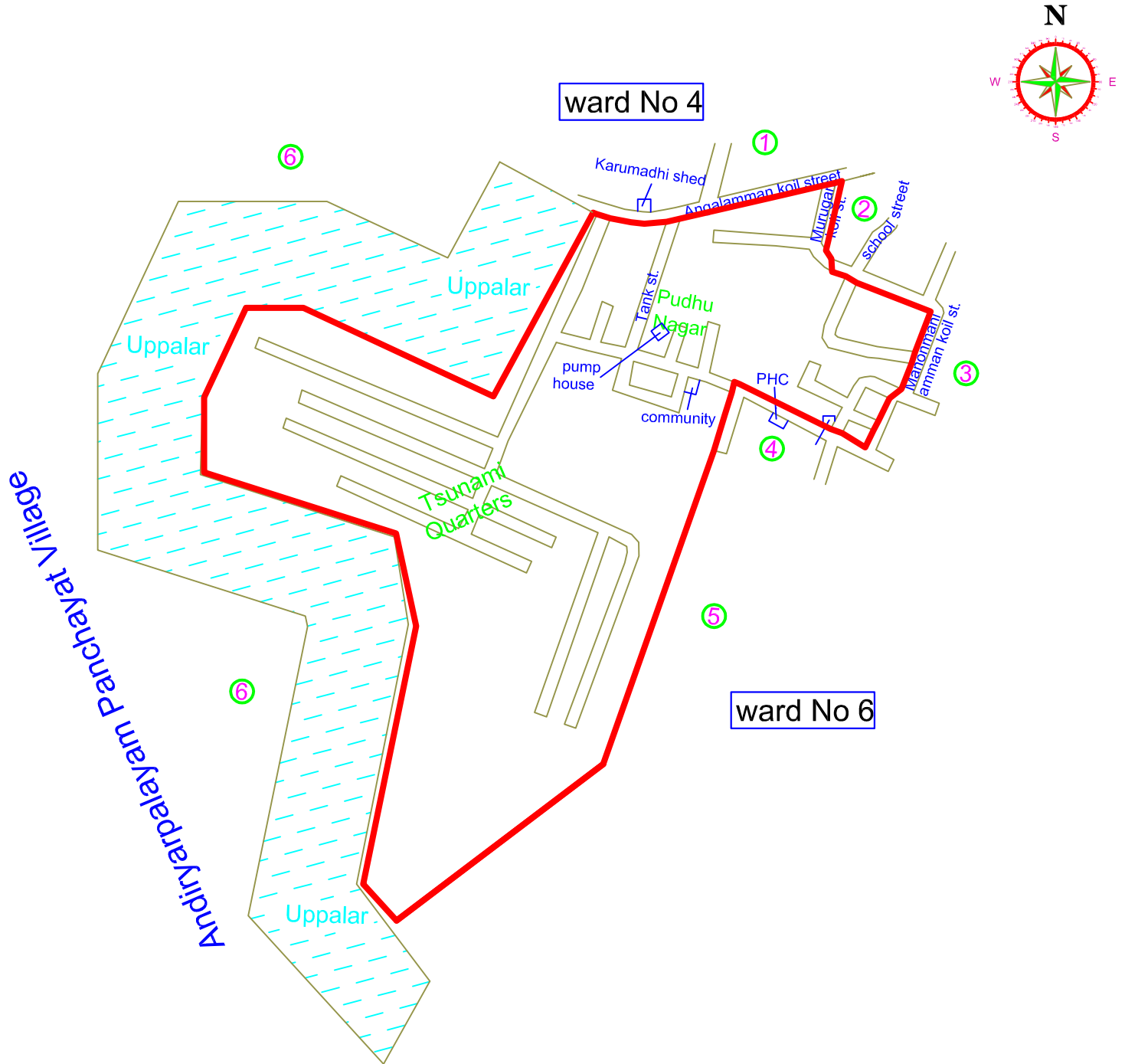
ARIANKUPPAM COMMUNE PANCHAYAT

DELIMITATION OF VILLAGE PACHAYAT WARDS-2015 (As per 2011 census)

Name of Village Panchayat :- Nallavadu

Village Panchayat Ward No:5
Population (As per 2011 census): 723

Draft Map Showing the boundaries of Ward



Diretton	Bound ary No	Description of Boundaries
North	1	Nadu street, (From Uppalar to Murugan koil street)
North	2	Murugan koil street (Both edges) (From Nadu street to Manonmaniamman koil street)
East	3	Backside of Manonmaniamman koil street (From Murugan koil street to pudu nagar main road)
East	4	Back side of pudu nagar main road (From Manonmajamman koil street to Tsunami Quarters back slide)
East	5	Back side of Tsunami Quarters (From pudu Nagar main road to uppalar)
South and West	6	Uppalar (From Tsunami Quarters to nadu street)

LEGEND:- —— Ward boundary

CENSUS ENUMERATION BLOCK WISE POPULATION(As per 2011 Census)						
SL.No	WARD No	EB.No	EB POPULATION		V.P WARD POPULATION	
			TOTAL	SC	TOTAL	SC
1	5	40	723	-	723	-
Total			723	-	723	-

ARIANKUPPAM COMMUNE PANCHAYAT

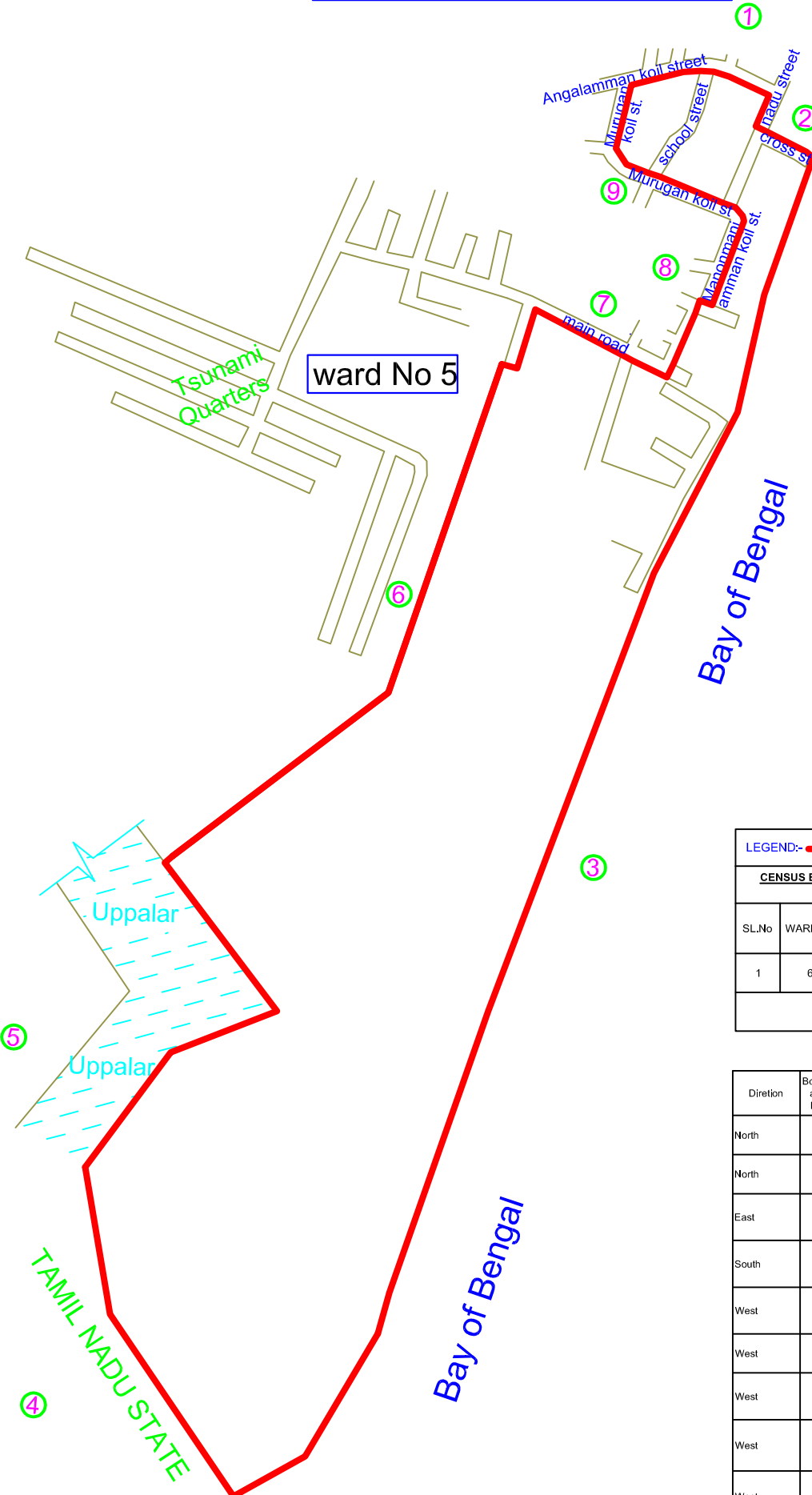
DELIMITATION OF VILLAGE PACHAYAT WARDS-2015 (As per 2011 census)

Name of Village Panchayat :- Nallavadu

Village Panchayat Ward No:6

Population (As per 2011 census): 678

Draft Map Showing the boundaries of Ward



LEGEND:- — Ward boundary						
CENSUS ENUMERATION BLOCK WISE POPULATION(As per 2011 Census)						
SL.No	WARD No	EB.No	EB POPULATION		V.P WARD POPULATION	
			TOTAL	SC	TOTAL	SC
1	6	39-1 Pt	678	--	678	--
Total			678	--	678	--

Diretion	Bound ary No	Description of Boundaries
North	1	Nadu street (From school street to cross street of nadu street)
North	2	Cross street of nadu street (From nadu street to Bay of Bengal)
East	3	Bay of Bengal (From cross street of nadu street to Tamil Nadu State board)
South	4	Common Boundary line between Union Territory of Puducherry and Tamil Nadu State (From Bay of Bengal to Uppalar)
West	5	Uppalar (From Tamil Nadu state border to Tsunami Quarters)
West	6	Backside of Tsunami Quarters (From Uppalar to Pudu Nagar road)
West	7	Pudu Nagar road (From Tsunami Quarters to Manonmaniamman Koll street)
West	8	Manonmaniamman koll street (From pudu Nagar road to Murugan koll street)
West	9	Murugan Koll street (From Manonmaniamman koll street to Nadu street)