

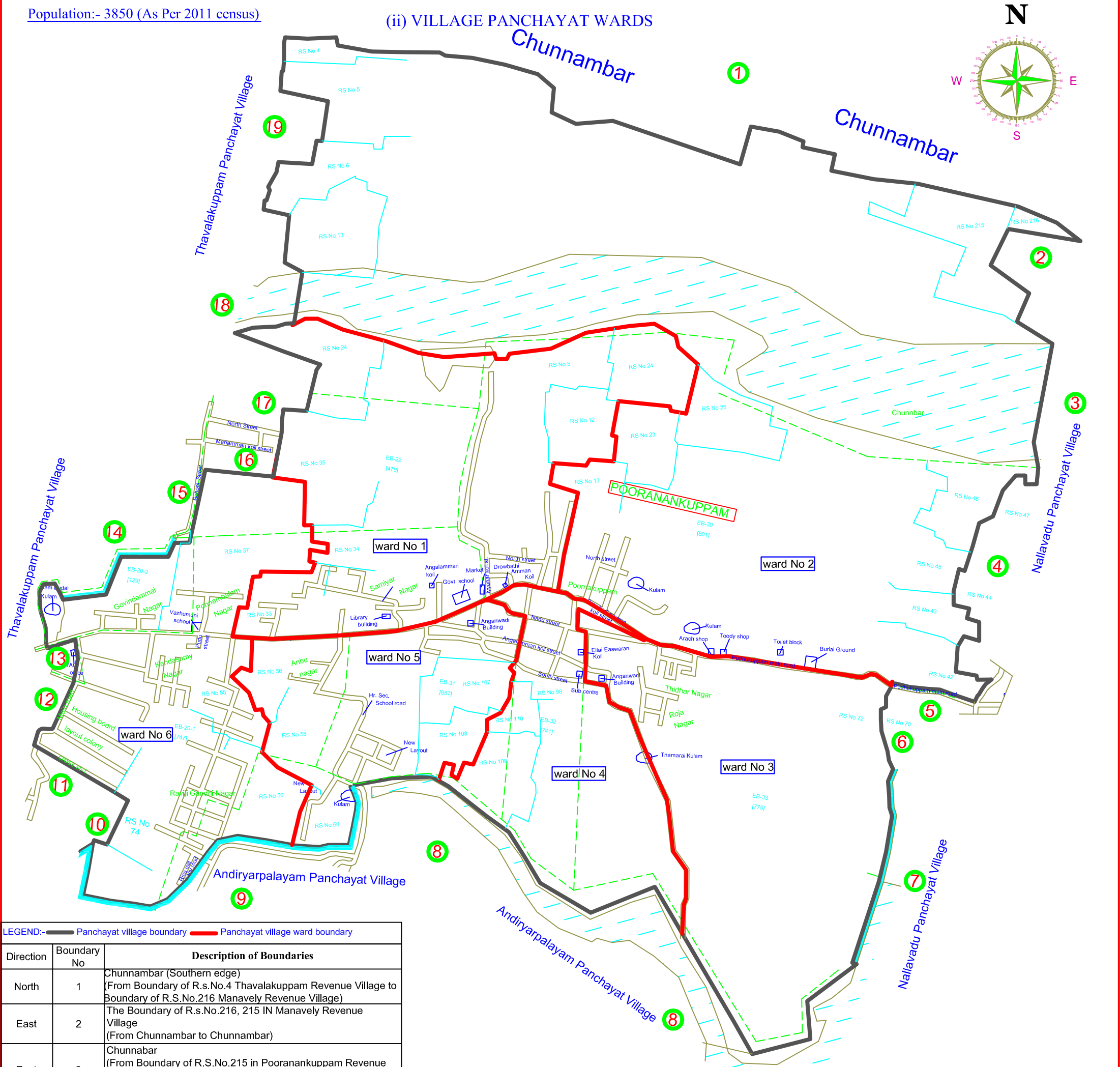
ARIANKUPPAM COMMUNE PANCHAYAT

DELIMITATION OF WARDS-2015(As per 2011 census)

DRAFT MAP SHOWING THE BOUNDARIES OF:-(i) POORANANKUPPAM PANCHAYAT VILLAGE / COMMUNE PANCHAYAT WARD No:-10

Population:- 3850 (As Per 2011 census)

(ii) VILLAGE PANCHAYAT WARDS



LEGEND:-		
Panchayat village boundary		
Panchayat village ward boundary		
Direction	Boundary No	Description of Boundaries
North	1	Chunnambar (Southern edge) (From Boundary of R.s.No.4 Thavalakuppam Revenue Village to Boundary of R.S.No.216 Manaveli Revenue Village)
East	2	The Boundary of R.s.No.216, 215 IN Manaveli Revenue Village (From Chunnambar to Chunnambar)
East	3	Chunnambar (From Boundary of R.S.No.215 in Pooranankuppam Revenue Village to Boundary of R.S.NO.46 in Pooranankuppam Revenue Village)
East	4	The Boundary of R.S.No.46,45,43, 42 in Pooranankuppam Revenue Village (From Chunnambar to Pudukuppam Main road)
East	5	Pudukuppam Main road (Northern edge) (From the Boundary of R.S.No.42 Pooranankuppam Revenue Village to the Boundary of R.S.No.70 Pooranankuppam Revenue Village)
East	6	The Boundary of R.S.No.70 Pooranankuppam Revenue Village (From Pudukuppam Main road to Canal)
East	7	Canal (Western edge) (From Boundary of R.S.No.70 Pooranankuppam Revenue Village to Uppalar)
South	8	Uppalar (Northern Western edge) (From Canal to canal)
South	9	Canal (Northern edge) (From Uppalar to Boundary of R.S.No.74 in Thavalakuppam Revenue Village)
West	10	Boundary of R.S.No.74 in Thavalakuppam Revenue Village (From Canal to Back side of Cross street-I Housing Board layout)
West	11	Back side of Cross street-I Housing Board Layout (From Boundary of R.S.No.74 in Thavalakuppam Revenue Village to Housing Board Layout Main road)

Direction	Boundary No	Description of Boundaries
West	12	Housing Board Layout Main road (From Cross Street-I of Housing Board Layot to Pooranankuppam Main road)
West	13	Pooranankuppam Main road (Northern edge) (From Housing Boaed Layout Main road to canal)
West	14	Canal (Southern edge) (From Pooranankupam Main road to school street)
West	15	Back side of School Street (From canal to Boundary of R.S.No.37 Thavalakuppam Revenue Village)
West	16	The Boundary of R.S.No.37 Thavalakuppam Revenue Village (From School street to Boundary of R.S.No.35 in Thavalakuppam Revenue Village)
West	17	The Boundary of R.S.No.35, 24 in Thavalakuppam Revenue Village (From Boundary of R.S.No.35 in Thavalakuppam Revenue Village to Chunnambar)
West	18	Chunnambar (From Boundary of R.S.No.24 in Thavalakuppam Revenue Village to Boundary of R.S.No.13 in Thavalakuppam Revenue Village)
West	19	The Boundary of R.S.No.13,6,5,4 in Thavalakuppam Revenue Village (From Chunnambar to Chunnambar)

CENSUS ENUMERATION BLOCK WISE POPULATION(As per 2011 Census)						
SL.No	WARD No	EB.No	EB POPULATION		V.P. WARD POPULATION	
			TOTAL	SC	TOTAL	SC
1	1	20-1 PT	150	7	605	9
2		30 PT	220	—		
3		31 Pt	235	2		
4	2	30 PT	581	3	581	3
5	3	33	775	3	775	3
6	4	32	741	—	741	—
7	5	31 PT	442	3	590	13
8		20-1 PT	168	10		
9	6	20-1 PT	429	—	558	7
10		20-2	129	7		
Total			3850	35	3850	35

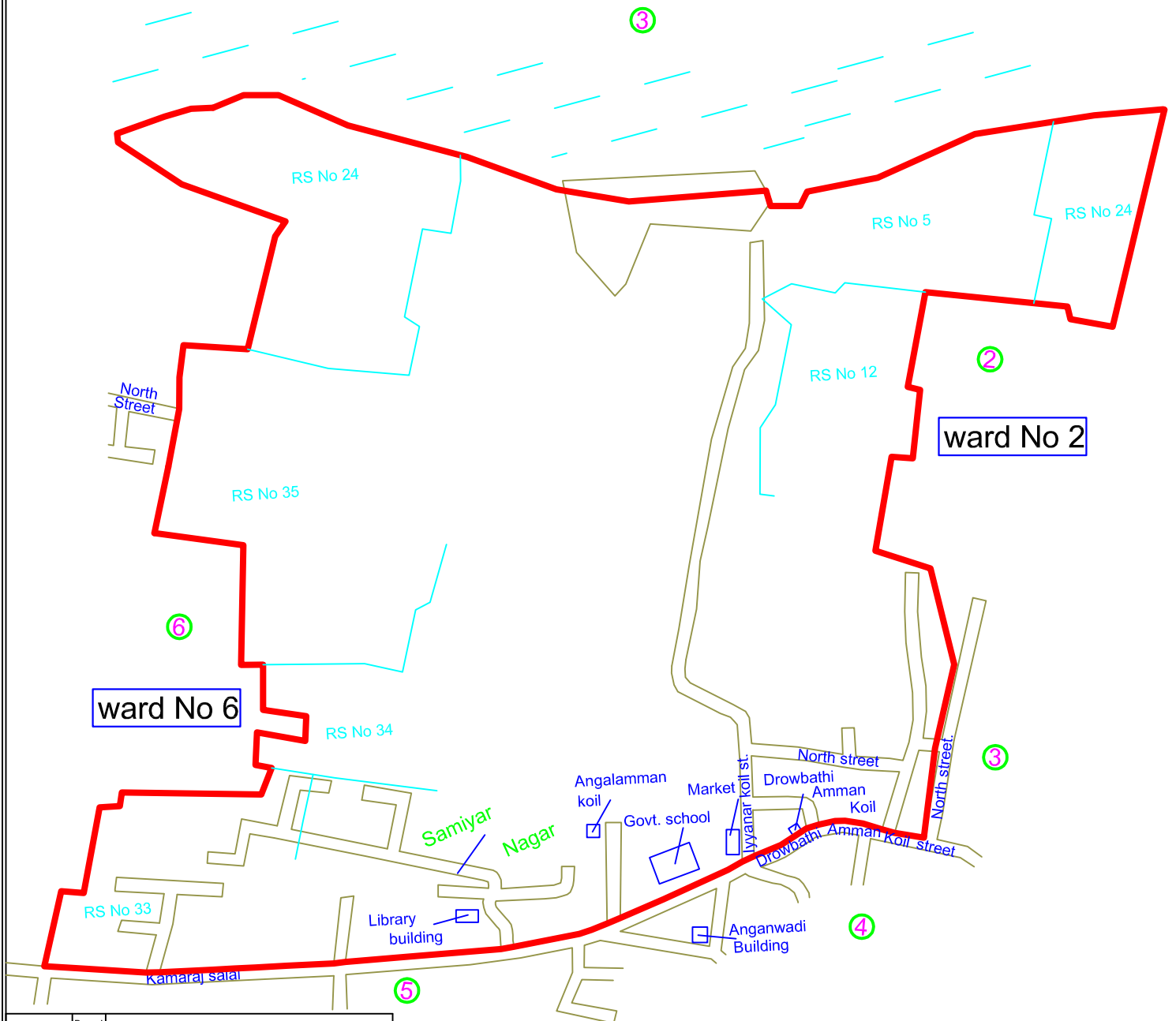
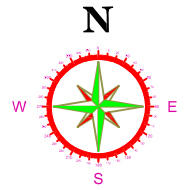
ARIANKUPPAM COMMUNE PANCHAYAT

DELIMITATION OF VILLAGE PACHAYAT WARDS-2015 (As per 2011 census)

Name of Village Panchayat :- Pooranankuppam


Village Panchayat Ward No:1
Population (As per 2011 census): 605

Draft Map Showing the boundaries of Ward



Diretion	Bound ary No	Description of Boundaries
North	1	Chunnambar From Boundary of R.S.No:24 Thavalakuppam Revenue Village to Boundary of R.S.NO.24 Pooranankuppam Revenue Village
East	2	Boundary of R.S.No.24,12 Pooranankuppam Revenue Village (From Chunnambar to North Street end)
East	3	Back side of North street (From North street end to Drowb adiamman Koil Street)
South	4	Drowbadiamman Koil Street (Northern edge) (From North street to Kamaraj Street)
South	5	Kamaraj Street (Northern edge) (From Drowbadiamman Koll Street to Boundary of R.S.NO.33 Thavalakuppam Revenue Village)
West	6	Boundary of R.S.NO.33,34,35,24 Thavalakuppam REvenue Village (From Kamaraj Salai to Chunnambar)

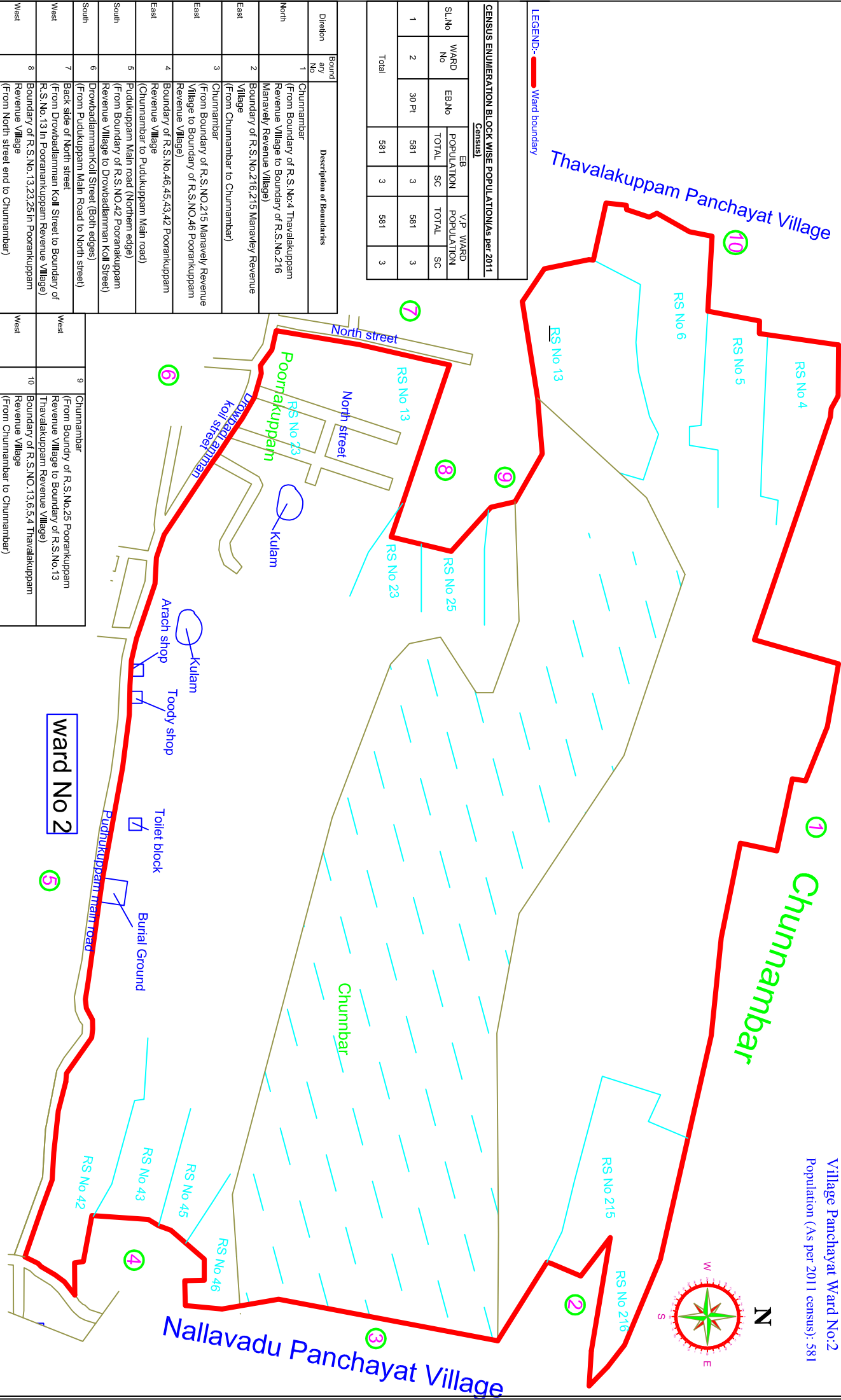
ward No 5

LEGEND:-  Ward boundary						
<u>CENSUS ENUMERATION BLOCK WISE POPULATION(As per 2011 Census)</u>						
SL.No	WARD No	EB.No	EB POPULATION		V.P WARD POPULATION	
			TOTAL	SC	TOTAL	SC
1	1	20-1	150	7	605	7
2		30 Pt	220	—		
3		31 Pt	235	2		
Total			605	9	605	7

DELIMITATION OF VILLAGE PACHAYAT WARDS-2015 (As per 2011 census)

Draft Map Showing the boundaries of Ward

Village Panchayat Ward No:2
Population (As per 2011 census): 581



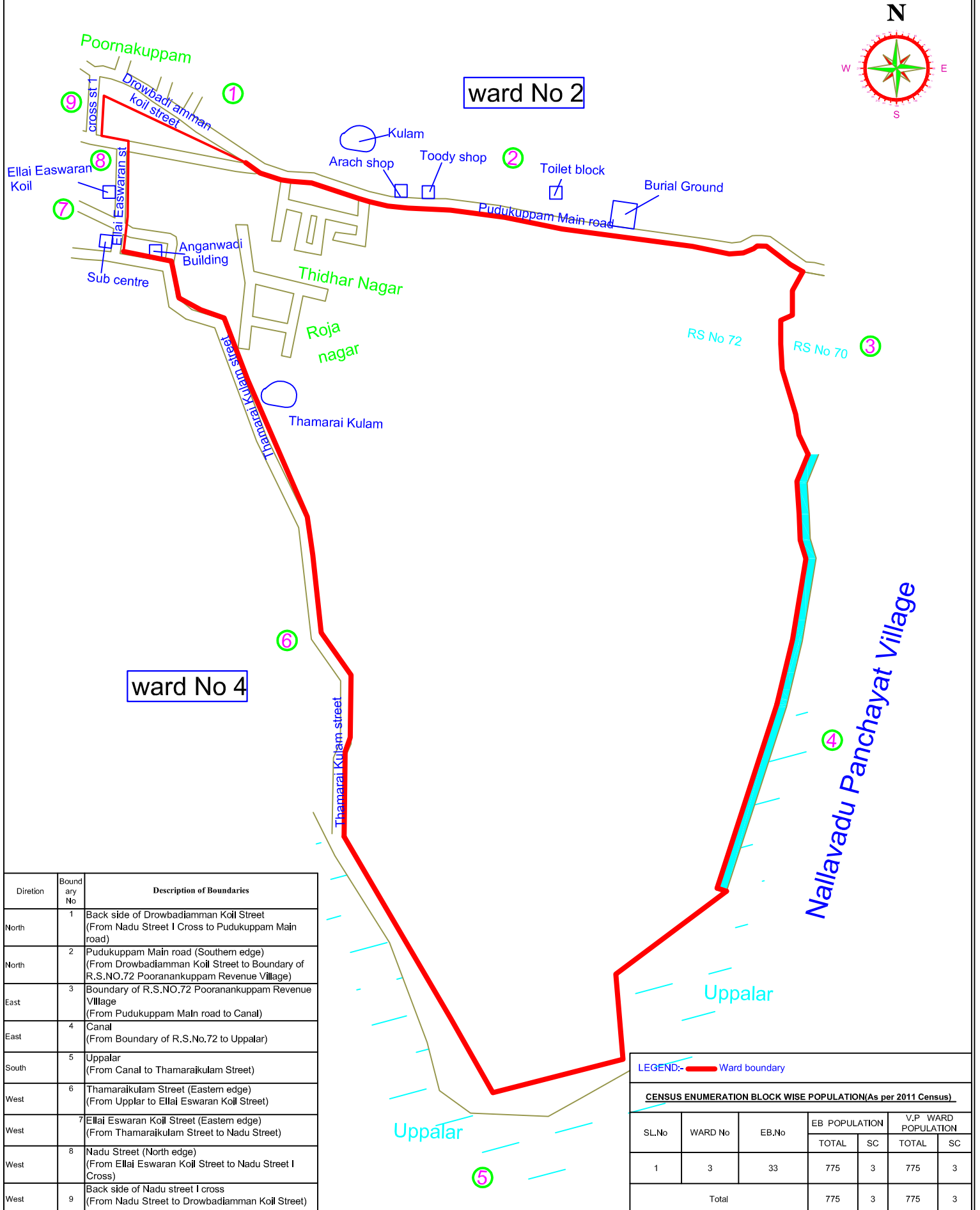
ARIANKUPPAM COMMUNE PANCHAYAT

DELIMITATION OF VILLAGE PACHAYAT WARDS-2015 (As per 2011 census)

Name of Village Panchayat :- Pooranankuppam

Village Panchayat Ward No:3
Population (As per 2011 census): 775

Draft Map Showing the boundaries of Ward



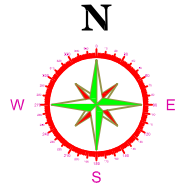
ARIANKUPPAM COMMUNE PANCHAYAT

DELIMITATION OF VILLAGE PACHAYAT WARDS-2015 (As per 2011 census)

Name of Village Panchayat :- Pooranankuppam

Village Panchayat Ward No:4
Population (As per 2011 census): 741

Draft Map Showing the boundaries of Ward



Diretton	Bound ary No	Description of Boundaries
North	1	Drowbadiamman Koil street (Southern edge) (From Manthavely to Nadu Street I Cross)
North	2	Back side of Drowbadiamman Koil Street (From Nadu Street I Cross to Pudukuppam Main Road)
East	3	Back side of Nadu Street (From Pudukuppam Main road to Ellai Eswaran Koil Street)
East	4	Ellai Eswaran Koil Street (Western edge) (From Nadu Street to Thamarakulam Street)
East	5	Thamarakulam Street (Western edge) (From Ellai Eswran Koil Street to Uppalar)
South	6	Uppalar (From Thamarakulam Street to Boundary of R.S.No.109 Pooranankuppam Revenue Village)
West	7	Boundary of R.S.No.109,110 Pooranankuppam Revenue Village (From Uppalar to Angalamman Koil Street I Cross)
West	8	Angalamman Koil Street I Cross (Eastern edge) (From Boundary of R.S.No.110 Pooranankuppam Revenue Village to Nadu street)
West	9	Nadu Street (Northern edge) (From Angalamman Koil Street I cross to Manthavely)

LEGEND:- — Ward boundary						
CENSUS ENUMERATION BLOCK WISE POPULATION(As per 2011 Census)						
SL.No	WARD No	EB.No	EB POPULATION		V.P WARD POPULATION	
			TOTAL	SC	TOTAL	SC
1	4	32	741	--	741	--
Total			741	--	741	--

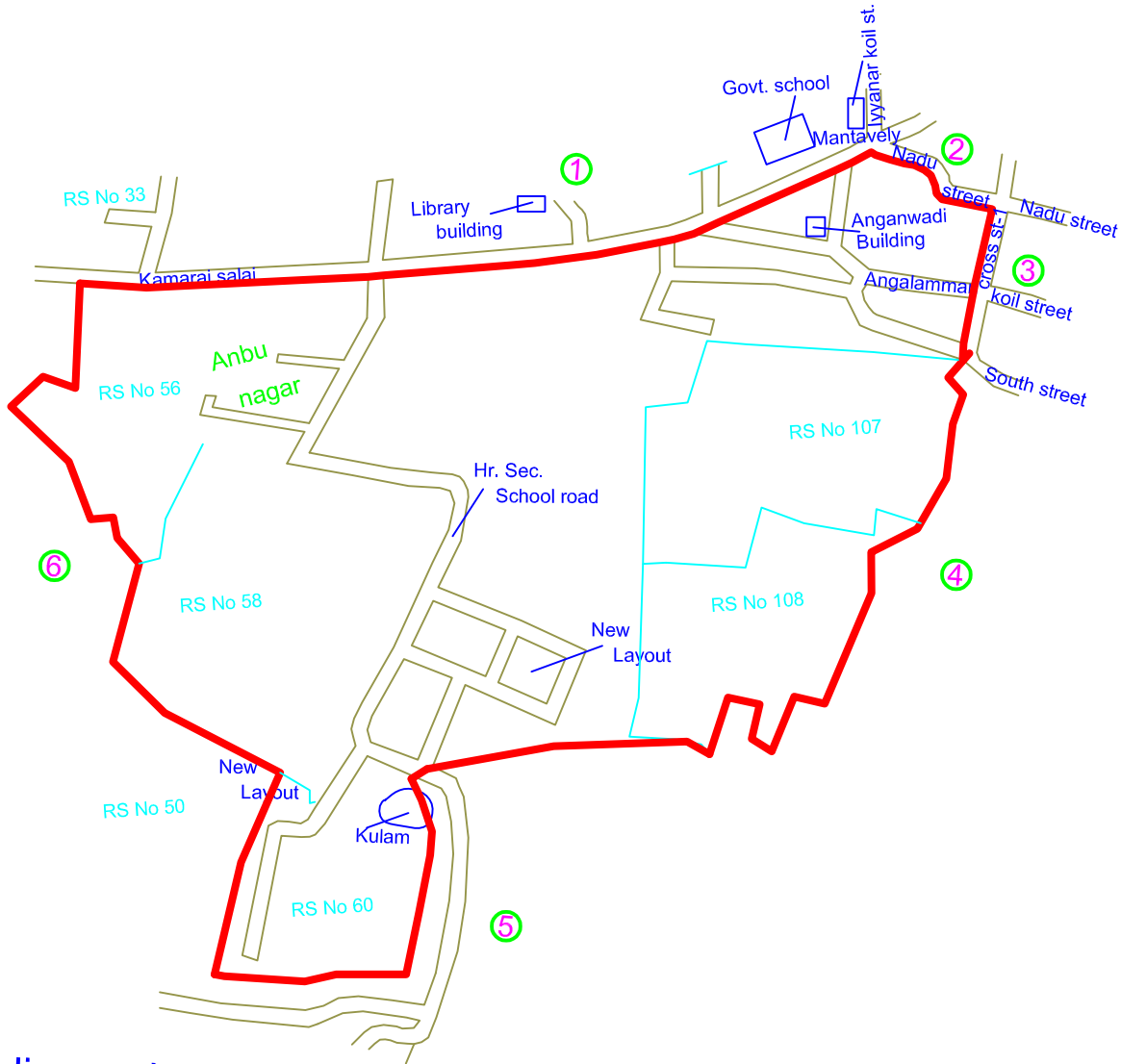
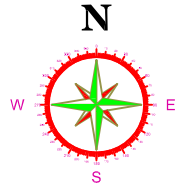
ARIANKUPPAM COMMUNE PANCHAYAT

DELIMITATION OF VILLAGE PACHAYAT WARDS-2015 (As per 2011 census)

Name of Village Panchayat :- Pooranankuppam


Village Panchayat Ward No:5
Population (As per 2011 census): 590

Draft Map Showing the boundaries of Ward



Andiryarpalayam Panchayat Village

Direction	Boundary No	Description of Boundaries
North	1	Kamaraj Salai (Southern edge) (From Boundary of R.S.No.56 Thavalakuppam Revenue Village to Manthavely)
North	2	Nadu Street (Southern edge) (From Manthavely to Angalamman Koil Street I Cross)
East	3	Angalamman Koil Street I cross (Western edge) (From Nadu Street to Boundary of R.S.No.107 Pooranankuppam Revenue Village)
South	4	Boundary of R.S.No.107,108 Pooranankuppam Revenue Village (From Angalamman Koil Street I cross to Uppalar)
South	5	Uppalar (From Boundary of R.S.No.108 Pooranankuppam Revenue Village to Boundary of R.S.No.60 Thavalakuppam Revenue Village)
West	6	Boundary of R.S.No.60,58,56 Thavalakuppam Revenue Village (From Uppalar to Kamaraj Salai)

LEGEND:-  Ward boundary

CENSUS ENUMERATION BLOCK WISE POPULATION(As per 2011 Census)

SL.No	WARD No	EB.No	EB POPULATION		V.P WARD POPULATION	
			TOTAL	SC	TOTAL	SC
1	5	31 Pt	442	3	590	13
2		20-1 Pt	168	13		
Total			590	13	590	13

ARIANKUPPAM COMMUNE PANCHAYAT

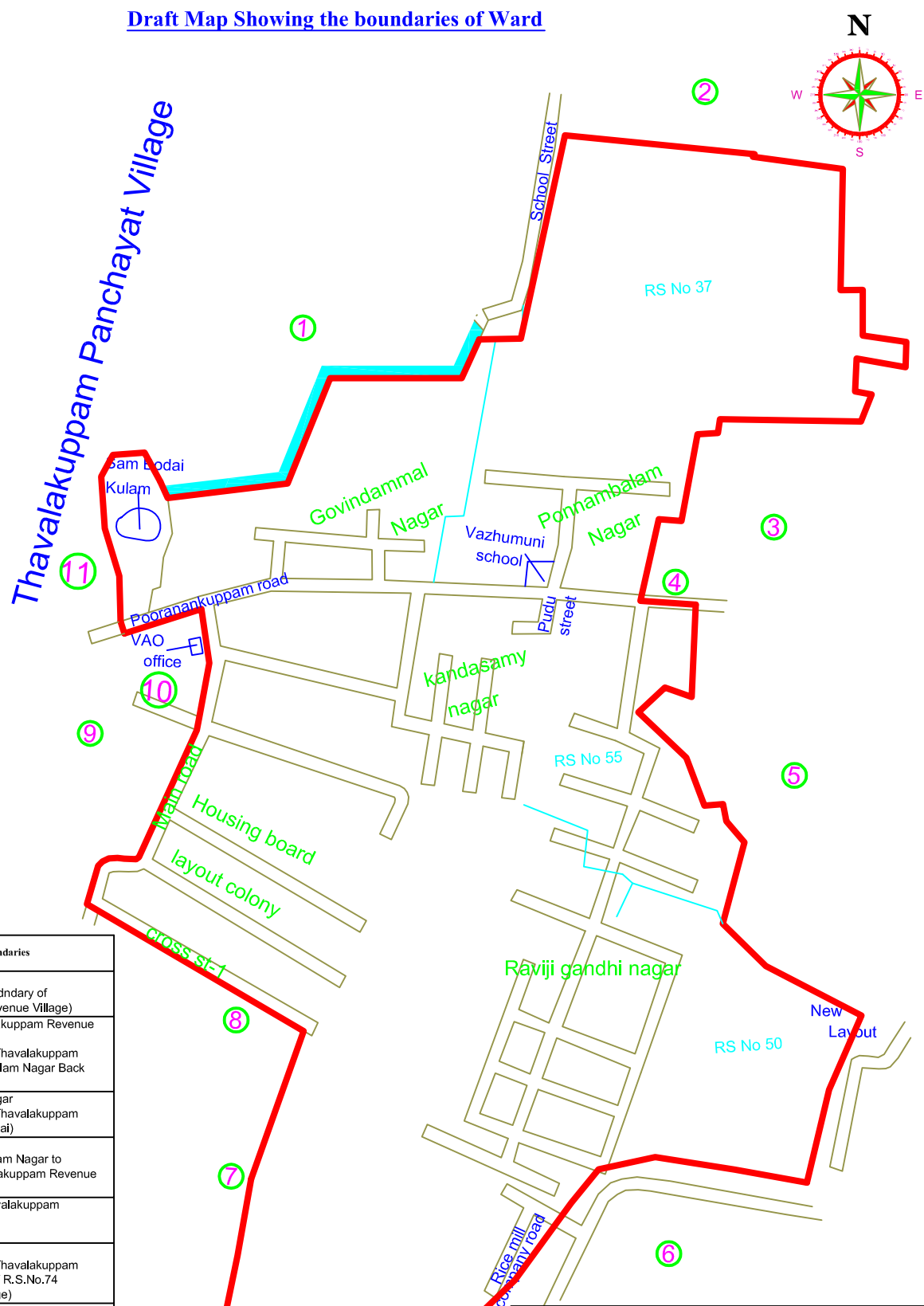
DELIMITATION OF VILLAGE PACHAYAT WARDS-2015 (As per 2011 census)

Name of Village Panchayat :- Pooranankuppam

Village Panchayat Ward No:6

Population (As per 2011 census): 558

Draft Map Showing the boundaries of Ward



Direction	Boundary No	Description of Boundaries
North	1	Canal (From Sambodaikulam to Boundary of R.S.NO.37 Thavalakuppam Revenue Village)
North	2	Boundary of R.S.No.37 Thavalakuppam Revenue Village to Ponnambalam Nagar Back side)
East	3	Back side of Ponnambalam Nagar (From Boundary of R.S.No.37 Thavalakuppam Revenue Village to Kamaraj Salai)
East	4	Kamaraj Salai (Southern edge) (From Back side of Ponnambalam Nagar to Boundary of R.S.NO.55 Thavalakuppam Revenue Village)
South	5	Boundary of R.S.No.55,50 Thavalakuppam Revenue Village (From Kamaraj Salai to Canal)
South	6	Canal (From Boundary of R.S.No.50 Thavalakuppam Revenue Village to Boundary of R.S.No.74 Thavalakuppam Revenue Village)
West	7	Boundary of R.s.No.74 Thavalakuppam Revenue Village (From Canal to Back side of cross street I Housing Board layout)
West	8	Back side of Cross street I Housing Board layout (From Boundary R.S.No.75 Thavalakuppam Revenue Village to Housing Board layout Main road)
West	9	Housing Board layout Main road (From Cross street I of Housing board layout to Pooranankuppam Main road)
West	10	Pooranankuppam Main road (Northern edge) (From Housing board layout Main road to Sambodikulam)
West	11	Sambodikulam (From Poorankuppam Main road to Canal)

LEGEND:- — Ward boundary

CENSUS ENUMERATION BLOCK WISE POPULATION(As per 2011 Census)

SL.No	WARD No	EB.No	EB POPULATION		V.P WARD POPULATION	
			TOTAL	SC	TOTAL	SC
1	6	20-1 Pt	429	--	558	7
2		20-2	129	7		
Total			558	7	558	7