

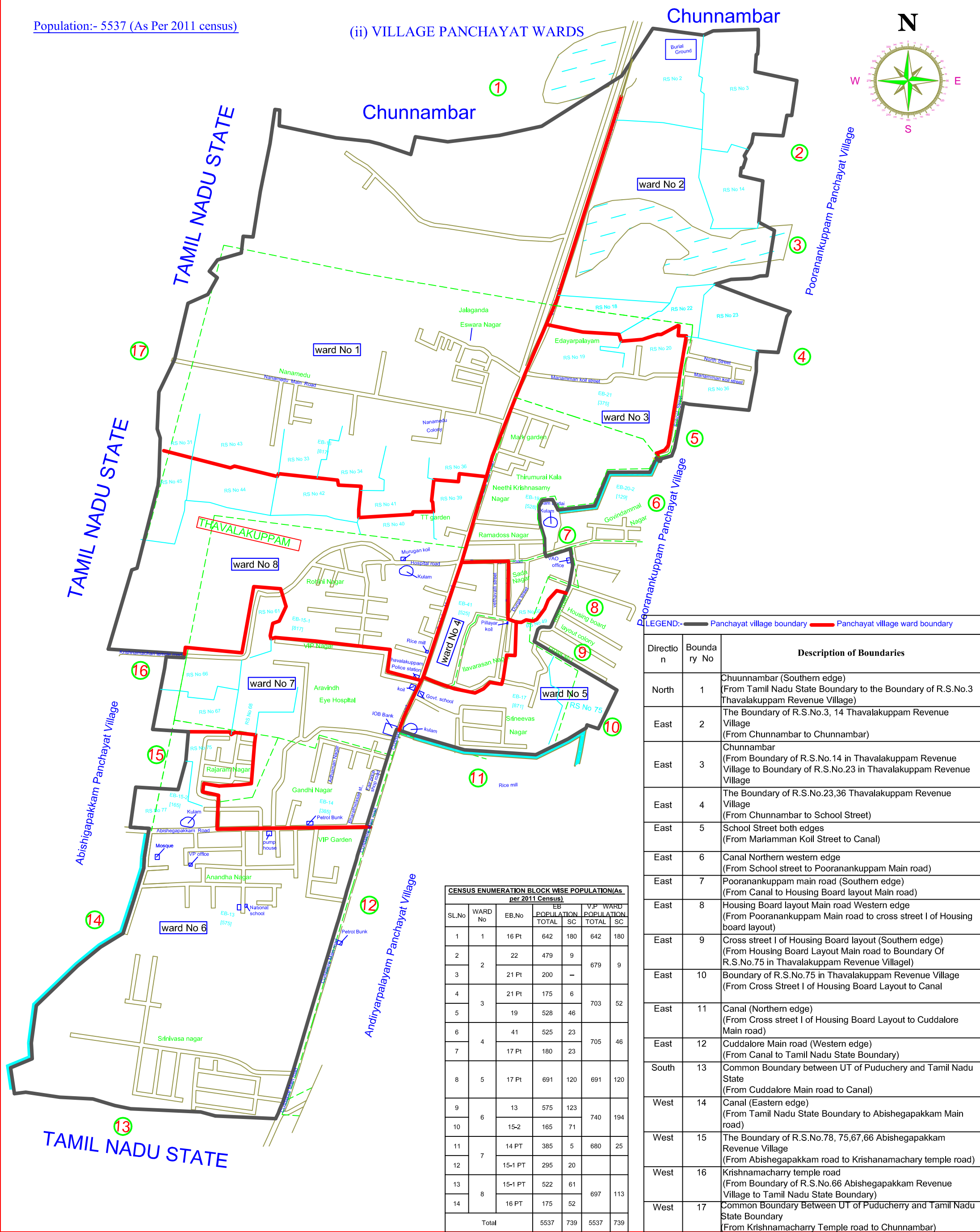
# ARIANKUPPAM COMMUNE PANCHAYAT

### DELIMITATION OF WARDS-2015(As per 2011 census)

DRAFT MAP SHOWING THE BOUNDARIES OF:-(i) THAVALAKUPPAM PANCHAYAT VILLAGE / COMMUNE PANCHAYAT WARDN<sub>o</sub>:-9

Population:- 5537 (As Per 2011 census)

(ii) VILLAGE PANCHAYAT WARDS



# ARIANKUPPAM COMMUNE PANCHAYAT

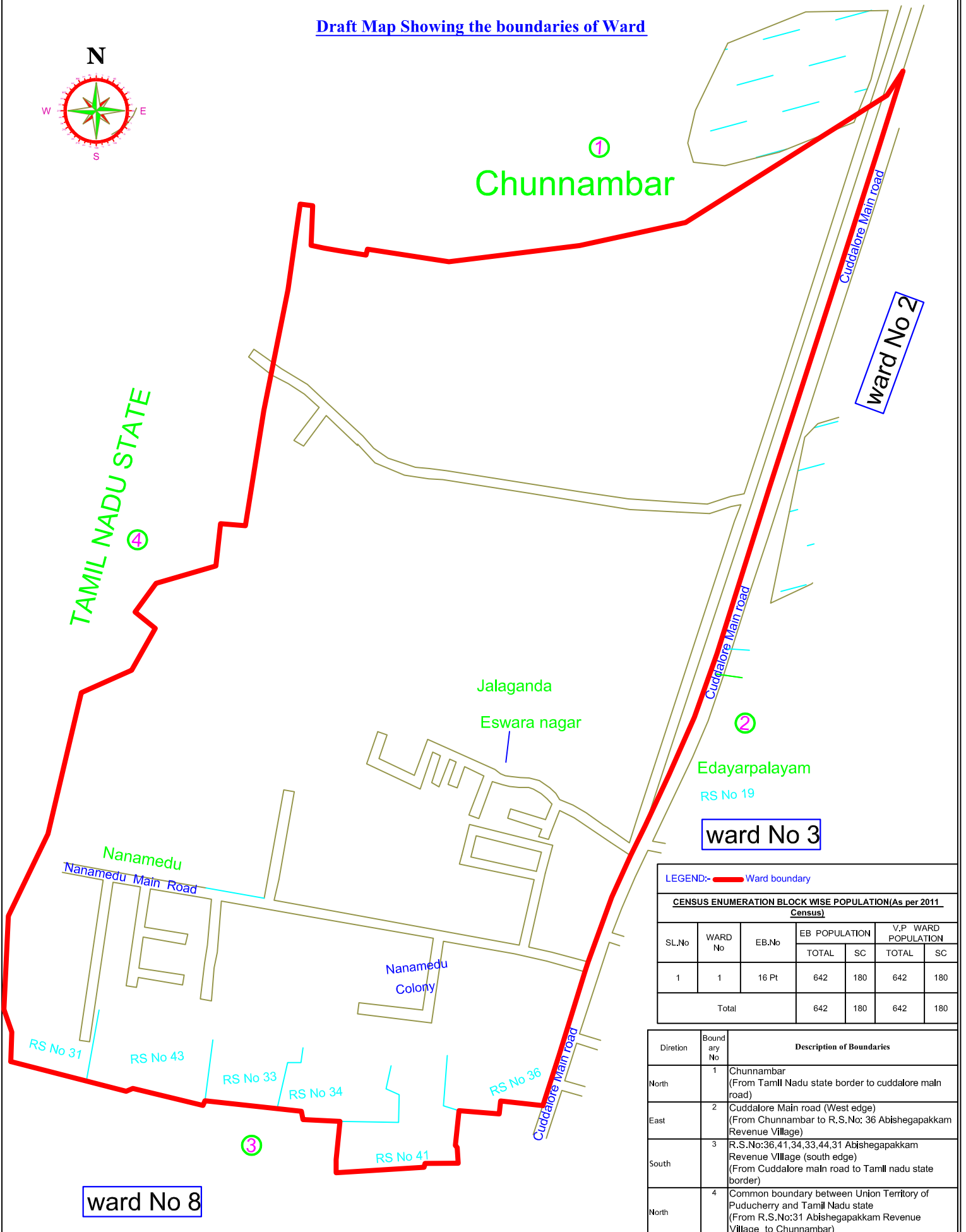
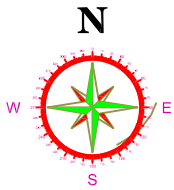
DELIMITATION OF VILLAGE PACHAYAT WARDS-2015 (As per 2011 census)

Name of Village Panchayat :- Thavalakuppam

Village Panchayat Ward No:1

Population (As per 2011 census): 642

## Draft Map Showing the boundaries of Ward



LEGEND:- — Ward boundary

### CENSUS ENUMERATION BLOCK WISE POPULATION(As per 2011 Census)

SL.No	WARD No	EB.No	EB POPULATION		V.P WARD POPULATION	
			TOTAL	SC	TOTAL	SC
1	1	16 Pt	642	180	642	180
Total			642	180	642	180

Diretion	Bound ary No	Description of Boundaries
North	1	Chunnambar (From Tamil Nadu state border to cuddalore main road)
East	2	Cuddalore Main road (West edge) (From Chunnambar to R.S.No: 36 Abishegapakkam Revenue Village)
South	3	R.S.No:36,41,34,33,44,31 Abishegapakkam Revenue Village (south edge) (From Cuddalore main road to Tamil nadu state border)
North	4	Common boundary between Union Territory of Puducherry and Tamil Nadu state (From R.S.No:31 Abishegapakkam Revenue Village to Chunnambar)

# ARIANKUPPAM COMMUNE PANCHAYAT

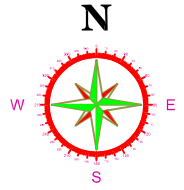
DELIMITATION OF VILLAGE PACHAYAT WARDS-2015 (As per 2011 census)

Name of Village Panchayat :- Thavalakuppam

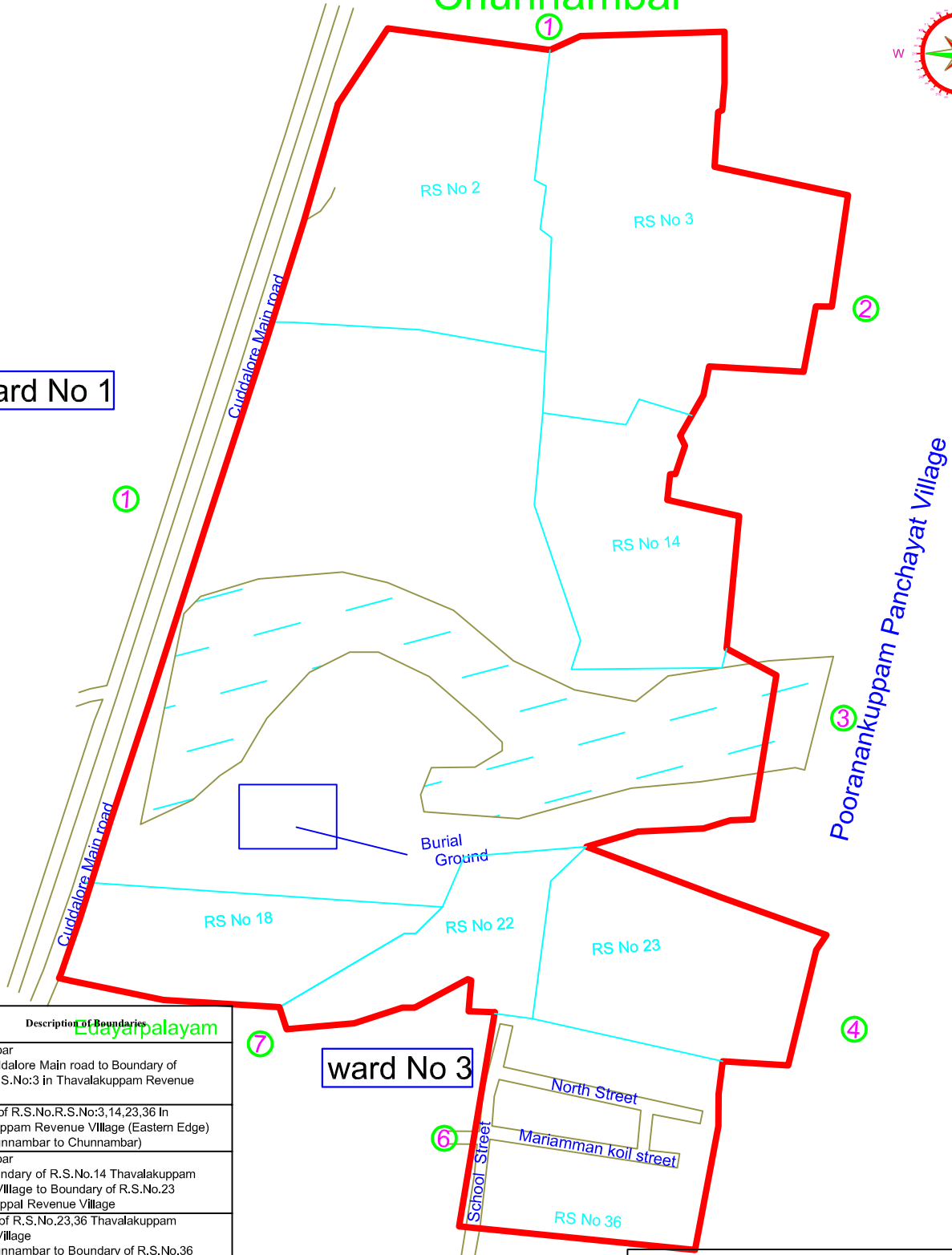
Village Panchayat Ward No:2  
Population (As per 2011 census): 679

## Draft Map Showing the boundaries of Ward

Chunnambar



ward No 1



ward No 3

Diretion	Bound ary No	Description of Boundaries
North	1	Chunnambar (From Cuddalore Main road to Boundary of R.S.NO.R.S.No:3 in Thavalakuppam Revenue Village)
East	2	Boundary of R.S.No.R.S.No:3,14,23,36 In Thavalakuppam Revenue Village (Eastern Edge) (From Chunnambar to Chunnambar)
East	3	Chunnambar (From Boundary of R.S.No.14 Thavalakuppam Revenue Village to Boundary of R.S.No.23 Thavalakuppam Revenue Village)
East	4	Boundary of R.S.No.23,36 Thavalakuppam Revenue Village (From Chunnambar to Boundary of R.S.No.36 Thavalakuppam Revenue Village)
South	5	Back side of Mariamman Koil street (From Boundary of R.No.36 in Thavalakuppam Revenue Village to school street)
West	6	School street (both edge) (From Mariamman koil street to Boundary of R.S.No.22 Thavalakuppam Revenue Village)
West	7	Boundary of R.S.No:22,18 (Southern edge) in Thavalakuppam Revenue Village (From Boundary of R.S.No. R.S.No:23 in Thavalakuppam Revenue Village to Cuddalore main road)
West	8	Backside of Cuddalore Main road (From Boundary of R.S.No.R.S.No: 18 in Thavalakuppam Revenue Village to Chunnambar)

LEGEND:- — Ward boundary

### CENSUS ENUMERATION BLOCK WISE POPULATION(As per 2011 Census)

SL.No	WARD No	EB.No	EB POPULATION		V.P WARD POPULATION	
			TOTAL	SC	TOTAL	SC
1	2	22	479	9	679	9
2		21 Pt	200	--		
Total			679	9	679	9

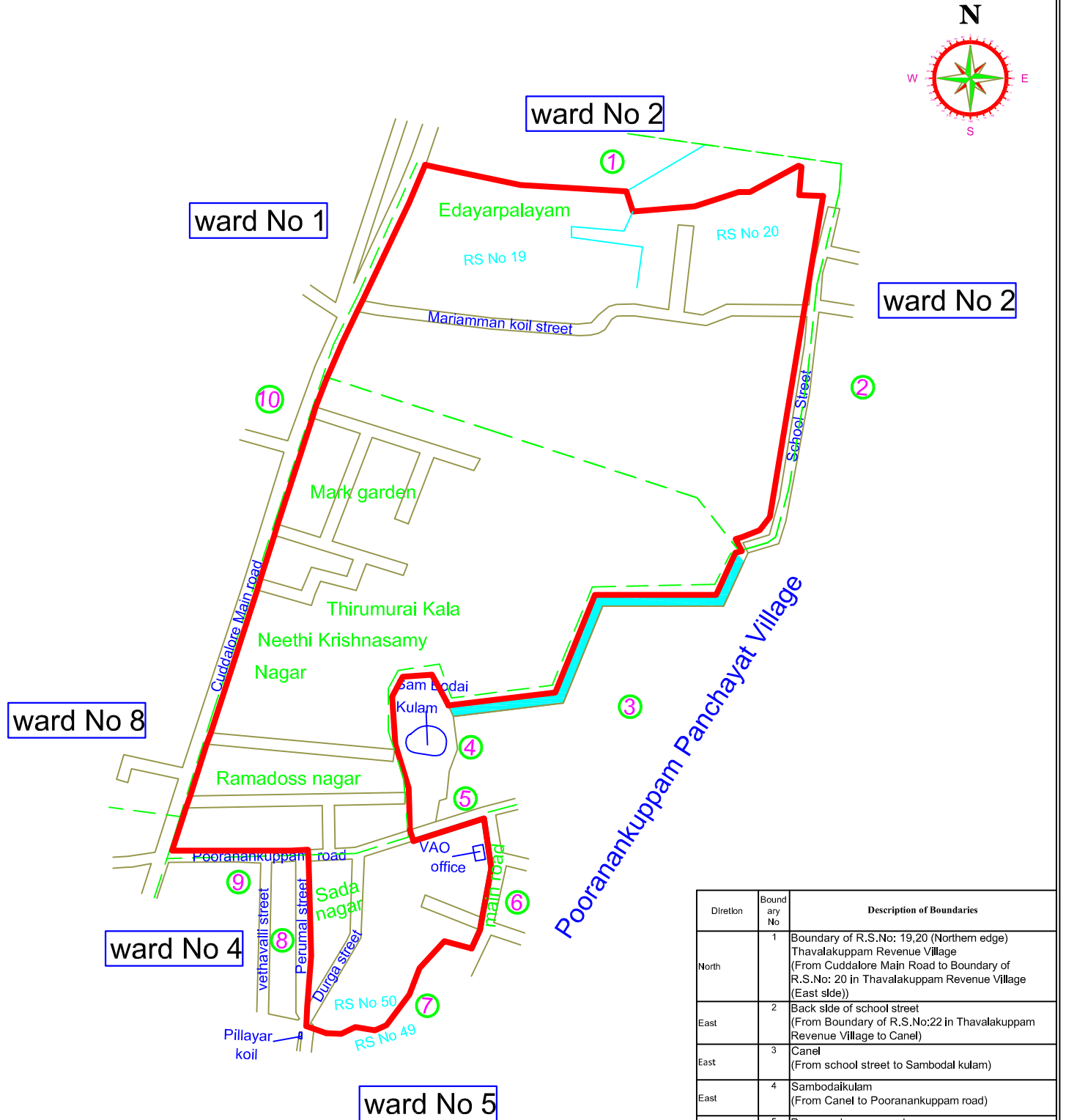
# ARIANKUPPAM COMMUNE PANCHAYAT

DELIMITATION OF VILLAGE PACHAYAT WARDS-2015 (As per 2011 census)

Name of Village Panchayat :- Thavalakuppam

Village Panchayat Ward No:3  
Population (As per 2011 census): 703

## Draft Map Showing the boundaries of Ward



Direction	Boundary No	Description of Boundaries
North	1	Boundary of R.S.No: 19,20 (Northern edge) Thavalakuppam Revenue Village (From Cuddalore Main Road to Boundary of R.S.No: 20 in Thavalakuppam Revenue Village (East side))
East	2	Back side of school street (From Boundary of R.S.No:22 in Thavalakuppam Revenue Village to Canel)
East	3	Canel (From school street to Sambodal kulam)
East	4	Sambodaikulam (From Canel to Pooranankuppam road)
East	5	Pooranankuppam road (From sambodaikulam to housing board main road)
East	6	Backside of Housing board main road (From Pooranankuppam road to R.S.No:50 in Thavalakuppam Revenue Village)
South	7	Boundary of R.S.No:50 In Thavalakuppam Revenue Village (From Boundary of R.S.No:50 In Thavalakuppam Revenue Village to Perumal street in Sada Nagar)
South	8	Perumal street (East edge) (From Perumal street south end to Pooranankuppam road)
South	9	Pooranankuppam road (Northern edge) (From perumal street to Cuddalore Main road)
West	10	Cuddalore Main road (east edge) (From Pooranankuppam road to R.S.No:19 in Thavalakuppam Revenue Village)

LEGEND:- — Ward boundary

### CENSUS ENUMERATION BLOCK WISE POPULATION(As per 2011 Census)

SL.No	WARD No	EB.No	EB POPULATION		V.P. WARD POPULATION	
			TOTAL	SC	TOTAL	SC
1	3	21 Pt	175	6	703	52
2		19	528	46		
Total			703	52	703	52

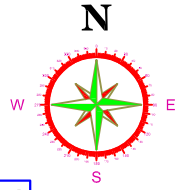
# ARIANKUPPAM COMMUNE PANCHAYAT

DELIMITATION OF VILLAGE PACHAYAT WARDS-2015 (As per 2011 census)

Name of Village Panchayat :- Thavalakuppam

Village Panchayat Ward No:4  
Population (As per 2011 census): 705

## Draft Map Showing the boundaries of Ward




ward No 3

ward No 8



ward No 5

Diretton	Bound ary No	Description of Boundaries
North	1	Pooranankuppam road (Southern edge) (From cuddalore main road to perumal street)
East	2	Perumal street (western edge) (From Pooranankuppam road to pudu street)
East	3	Pudu street (Both edges) (From Perumal street to pudu street end)
East	4	Back side of Ilavarasan Nagar (From pudu street end to karumathi shed)
South	5	Ilavarasan Nagar Main (both edge) (From Karumathi shed to Cuddalore main road)
West	6	Cuddalore Main road(east edge) (From Ilavarasan Nagar main road to Pooranankuppam road)

LEGEND:-  Ward boundary

<u>CENSUS ENUMERATION BLOCK WISE POPULATION(As per 2011 Census)</u>						
SL.No	WARD No	EB.No	EB POPULATION		V.P WARD POPULATION	
			TOTAL	SC	TOTAL	SC
1	4	41	525	23	705	46
2		17 PT	180	23		
Total			705	46	705	46

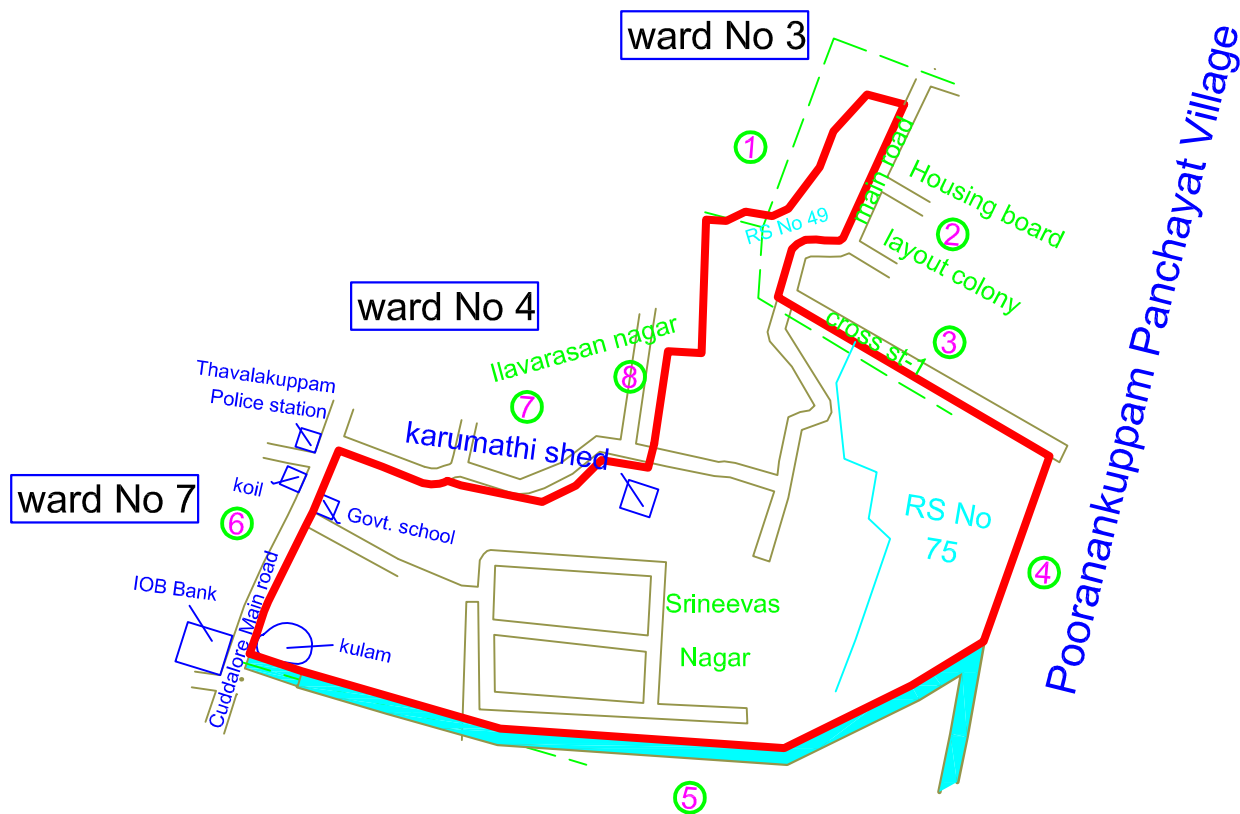
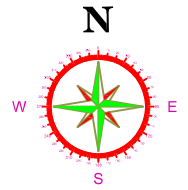
# ARIANKUPPAM COMMUNE PANCHAYAT

DELIMITATION OF VILLAGE PACHAYAT WARDS-2015 (As per 2011 census)

Name of Village Panchayat :- Thavalakuppam

Village Panchayat Ward No:5  
Population (As per 2011 census): 691

## Draft Map Showing the boundaries of Ward



Andiarpalayam Panchayat Village

Diretion	Bound ary No	Description of Boundaries
North	1	Boundary of R.S.No: 49 (Northern edge) In Thavalakuppam Revenue Village (From pudu street to Main road housing board layout)
North	2	Backside of housing board layout main road (From Main road housing board layout to first cross housing board layout)
North	3	Backside of first cross housing board layout (From housing board layout main road to Boundary of R.S.No: 75 in Thavalakuppam Revenue Village)
East	4	Boundary of R.S.No: 75 (east side) Thavalakuppam Revenue Village (From first cross housing board layout to Canel)
South	5	Canel (From Boundary of R.S.No:75 in Thavalakuppam Revenue Village to Cuddalore main road)
West	6	Cuddalore main road (Eastern edge) (From Canel to Ilavarasan main road)
West	7	Backside of Ilavarasan main road (From Cuddalore main road to Karumathi shed)
West	8	Back side of Ilavarasan Nagar (From Karumathi shed to pudu street end)

LEGEND:- <span style="color: red;">—</span> Ward boundary						
CENSUS ENUMERATION BLOCK WISE POPULATION(As per 2011 Census)						
SL.No	WARD No	EB.No	EB POPULATION		V.P WARD POPULATION	
			TOTAL	SC	TOTAL	SC
1	5	17 Pt	691	120	691	120
Total			634	25	634	25



# ARIANKUPPAM COMMUNE PANCHAYAT

DELIMITATION OF VILLAGE PACHAYAT WARDS-2015 (As per 2011 census)

Name of Village Panchayat :- Thavalakuppam

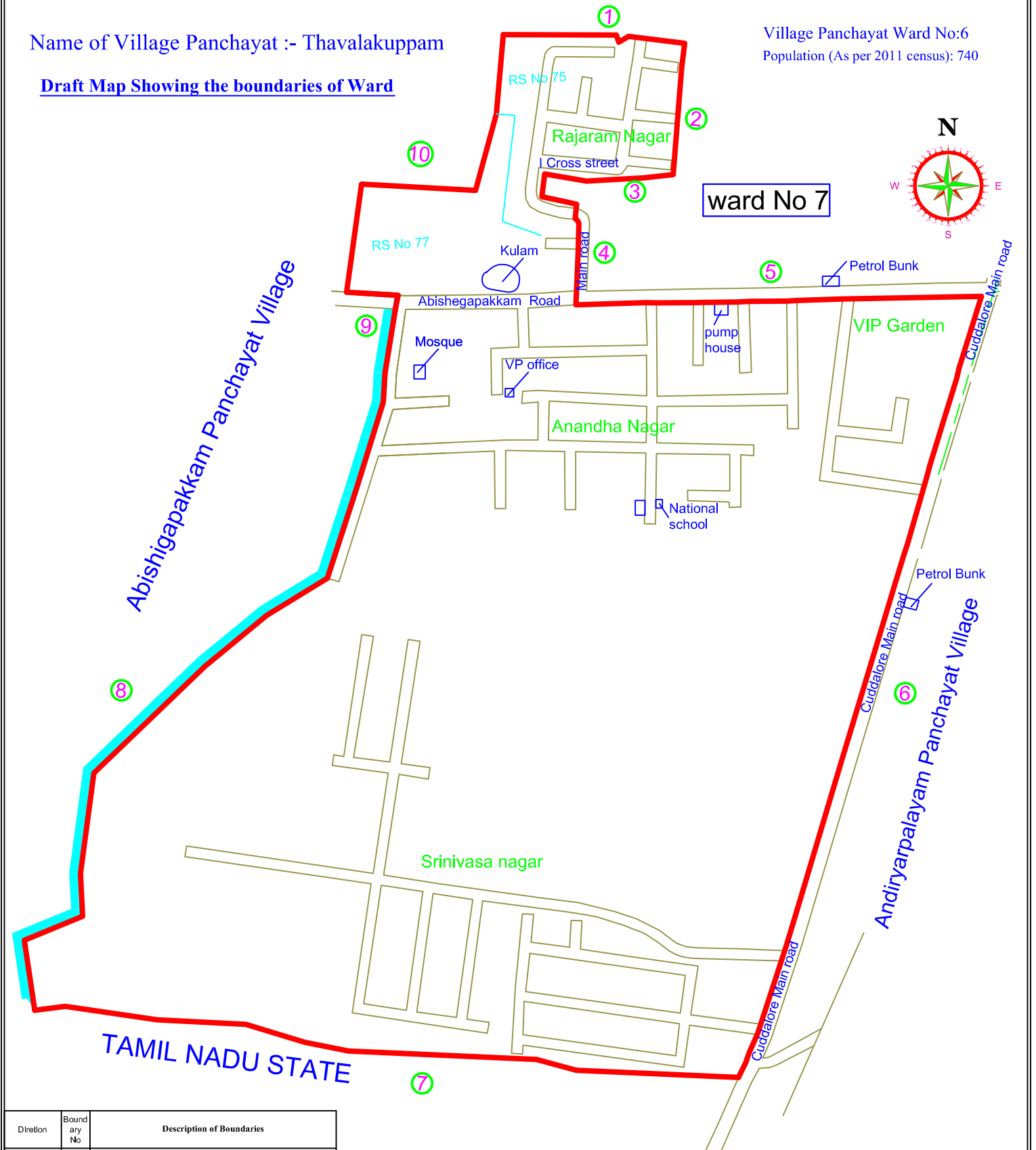
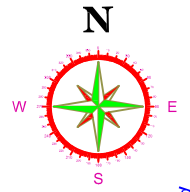
Village Panchayat Ward No:6  
Population (As per 2011 census): 740

Draft Map Showing the boundaries of Ward

Abishigapakkam Panchayat Village

TAMIL NADU STATE

ward No 7



Direction	Boundary No	Description of Boundaries
North	1	Boundary of R.S.No:75(Northern side) Abishigapakkam Revenue Village (From Boundary of R.S.No.76 in Abishigapakkam Revenue Village to Boundary of R.S.No.70 in Abishigapakkam Revenue Village )
North	2	Boundary of R.S.No:70(Western side) in Abishigapakkam Revenue Village (From Boundary of R.S.No.69 in Abishigapakkam Revenue Village to Boundary of R.S.No.74 in Abishigapakkam Revenue Village)
North	3	Back side of First cross street, Rajaram Nagar (From Boundary of R.S.No:70 in Abishigapakkam Revenue Village to Rajaram Nagar Main Road)
North	4	Rajaram Nagar Main Road (Both edges) (From First Cross street, Rajaram Nagar to Abishigapakkam road)
North	5	Abishigapakkam road (Southern edge) (From Rajaram Nagar Main road to Cuddalore Main Road)

East	6	Cuddalore main road (Western edges). (From Abishigapakkam road to Tamil Nadu state Border)
South	7	Common boundary line between Union Territory of Puducherry and Tamil Nadu state. (From Cuddalore Main road to Canal)
West	8	Canal (From Tamil state border to Abishigapakkam road)
West	9	Abishigapakkam road (Northern edge) (From Canal to Boundary of R.S.No:77 in Abishigapakkam Revenue Village)
West	10	Boundary of R.S.No:77, 75 in Abishigapakkam Revenue Village (From Abishigapakkam Road to R.S.No:75 in Abishigapakkam Revenue Village)

LEGEND:- — Ward boundary

CENSUS ENUMERATION BLOCK WISE POPULATION(As per 2011 Census)

SL.No	WARD No	EB.No	EB POPULATION		V.P WARD POPULATION	
			TOTAL	SC	TOTAL	SC
1	6	13	575	123	740	194
2		15-2	165	71		
Total			740	194	740	194

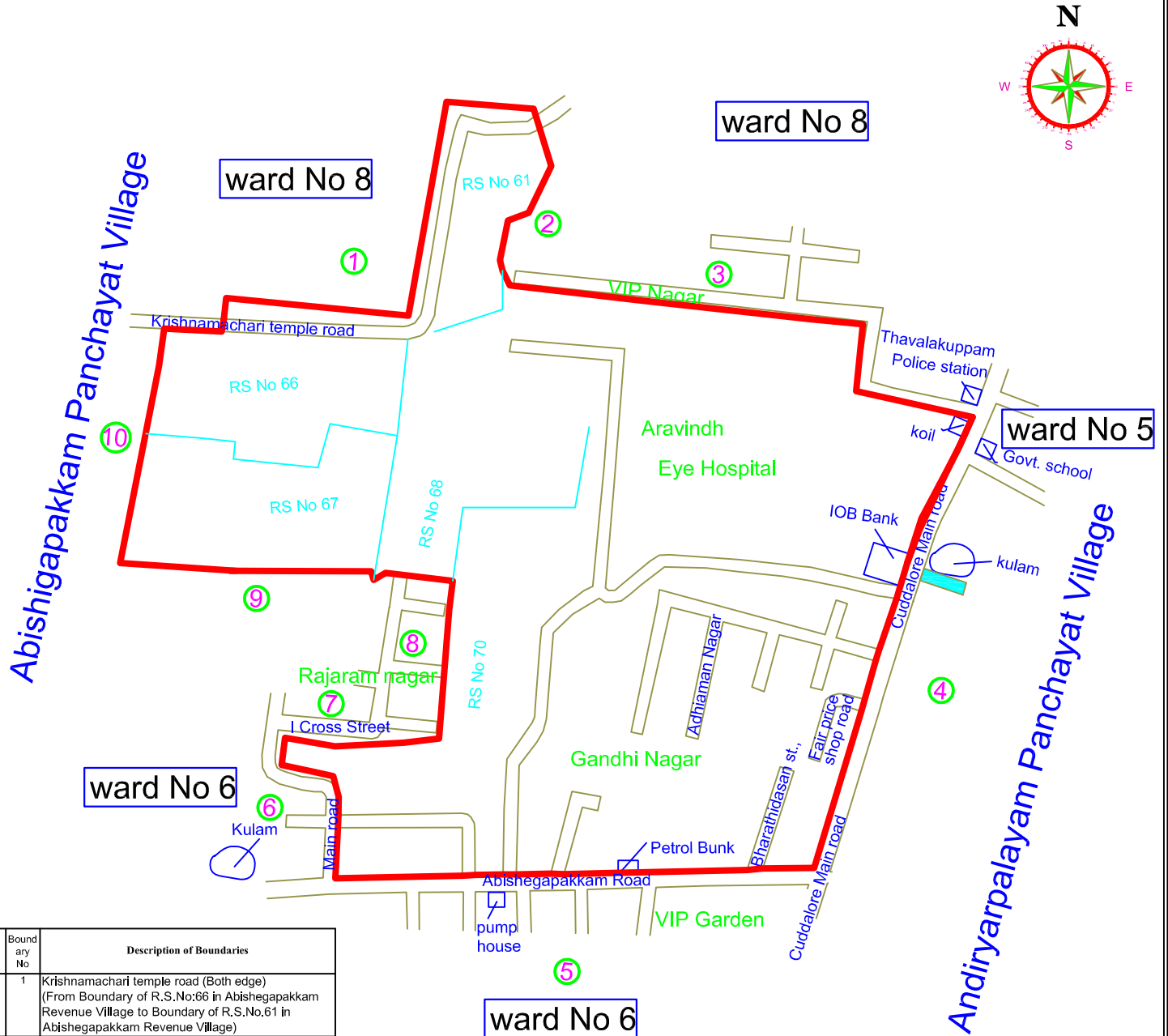
# ARIANKUPPAM COMMUNE PANCHAYAT

DELIMITATION OF VILLAGE PACHAYAT WARDS-2015 (As per 2011 census)

Name of Village Panchayat :- Thavalakuppam

Village Panchayat Ward No:7  
Population (As per 2011 census): 680

## Draft Map Showing the boundaries of Ward



Direction	Boundary No	Description of Boundaries
North	1	Krishnamachari temple road (Both edge) (From Boundary of R.S.No:66 in Abishegapakkam Revenue Village to Boundary of R.S.No:61 in Abishegapakkam Revenue Village)
North	2	Boundary of R.S.No:61(East edge) In Abishegapakkam Revenue Village (From Krishnamachari temple road to VIP Nagar main road end)
North	3	VIP Nagar Main Road (Both edge) (From Boundary of R.S.No:61 in Abishegapakkam Revenue Village to Cuddalore main road)
East	4	Cuddalore main road (West edge). (From VIP Nagar main road to Abishegapakkam main road)
South	5	Abishegapakkam Main Road (Northern edge) (From Cuddalore main road to Rajaram Nagar Main Road)
West	6	Back side of Rajaram Nagar Main road (From Abishegapakkam road to first cross street of Rajaram Nagar)
West	7	Back side of first cross street Rajaram Nagar (From Rajaram Nagar Main road to Boundary of R.S.No:70 in Abishegapakkam Revenue Village)
West	8	Boundary of R.No:70(western edge) In Abishegapakkam Revenue Village (From Rajaram Nagar first cross to Boundary of R.S.No: 69 in Abishegapakkam Revenue Village)
West	9	Boundary of R.No:68, 67 (Southern Edge) in Abishegapakkam Revenue Village (From Boundary of R.S.No:69 In Abishegapakkam Revenue Village to Boundary of R.S.No:76 In Abishegapakkam Revenue Village)
West	10	Boundary of R.S.No: 67,66 (Western edge) in Abishegapakkam Revenue Village (From Boundary of R.S.No 67 in Abishegapakkam Revenue Village to Krishnamachari temple road)

LEGEND:- — Ward boundary

<u>CENSUS ENUMERATION BLOCK WISE POPULATION(As per 2011 Census)</u>						
SL.No	WARD No	EB.No	EB POPULATION		V.P WARD POPULATION	
			TOTAL	SC	TOTAL	SC
1	7	14 Pt	385	5	680	25
2		15-1 Pt	295	20		
Total			680	25	680	25



# ARIANKUPPAM COMMUNE PANCHAYAT

DELIMITATION OF VILLAGE PACHAYAT WARDS-2015 (As per 2011 census)


Name of Village Panchayat :- Thavalakuppam

Village Panchayat Ward No:8  
Population (As per 2011 census): 697

## Draft Map Showing the boundaries of Ward



Diretton	Bound ary No	Description of Boundaries
North	1	Boundary of R.S.No: 45,44,42,40,39 (Northern edge) in (Abishegapakkam Revenue Village From Tamil nadu state Barder to Cuddalore Main Road)
East	2	Cuddalore Main Road (West edges) (From Boundary of R.S.No:39 in Abishegapakkam Revenue Village to VIP Nagar Main road)
South	3	Back side of VIP Main Road (From Cuddalore main to Boundary of R.S.No:59 in Abishegapakkam Revenue Village)
South	4	Boundary of R.S.No:59(east edge) In Abishegapakkam Revenue Village (From VIP Nagar Main Road end to Krishnamachari temple road)
South	5	Back side of Krishnamachari temple road (From Boundary of R.S.No: 47 In Abishegapakkam Revenue Village to Tamil Nadu state border)
West	6	Common boundary line between Union Territory of Puducherry and Tamil nadu state (From Boundary of R.S.No: 64 in Abishegapakkam Revenue Village to R.S.No: 45 in Abishegapakkam Revenue Village )

LEGEND:-  Ward boundary

<u>CENSUS ENUMERATION BLOCK WISE POPULATION(As per 2011 Census)</u>						
SL.No	WARD No	EB.No	EB POPULATION		V.P. WARD POPULATION	
			TOTAL	SC	TOTAL	SC
1	8	15-1 Pt	522	61	697	113
2		16 Pt	175	52		
Total			697	113	697	113