

ARIANKUPPAM COMMUNE PANCHAYAT

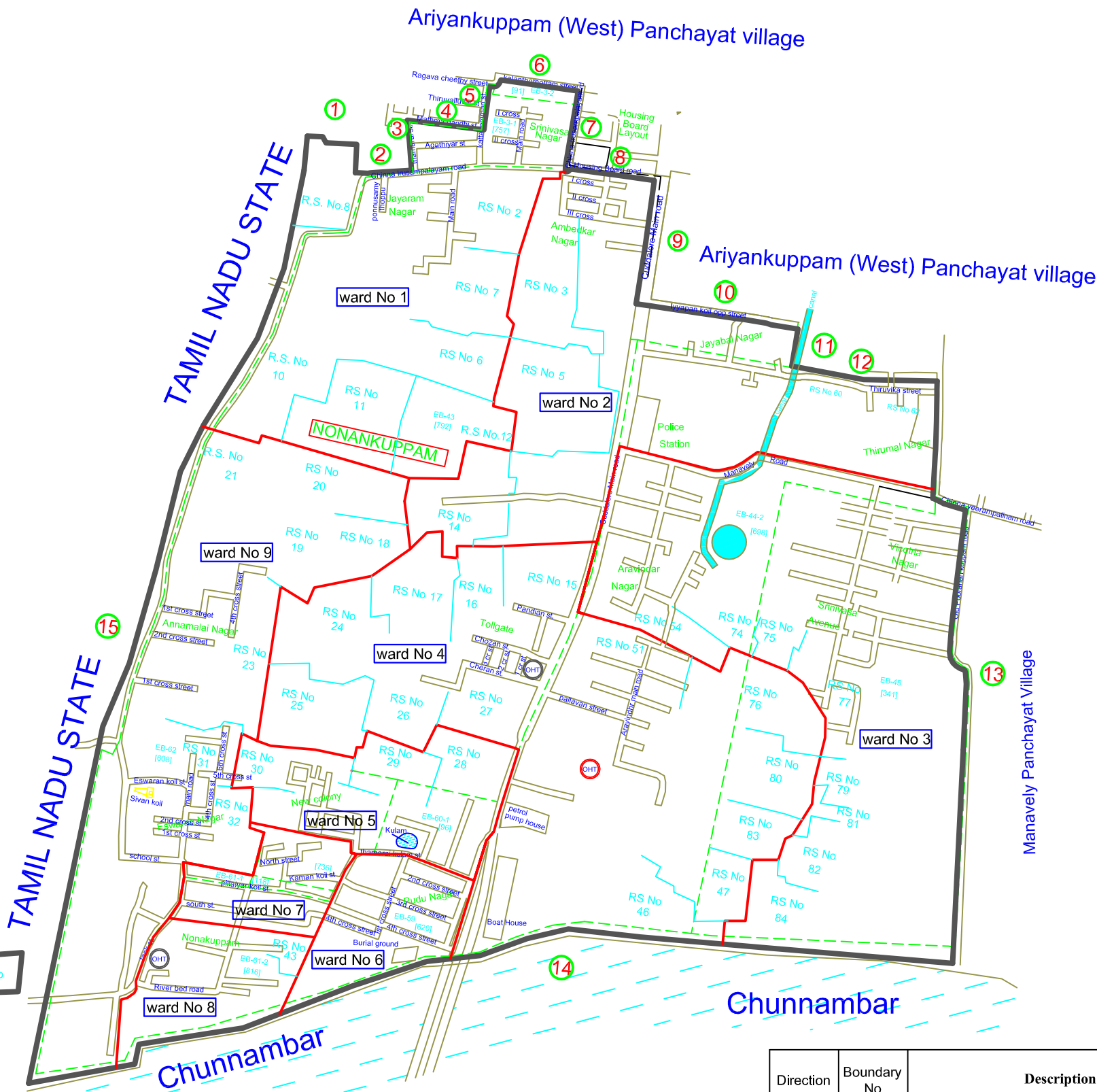
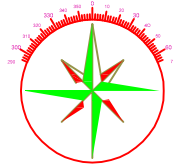
DELIMITATION OF WARDS-2015(As per 2011 census)

DRAFT MAP SHOWING THE BOUNDARIES OF:-(i) NONANKUPPAM PANCHAYAT VILLAGE / COMMUNE PANCHAYAT WARD NO 8)

Population:- 5673 (As Per 2011 census)

(ii) VILLAGE PANCHAYAT WARDS

N



CENSUS ENUMERATION BLOCK WISE POPULATION(As per 2011 Census)						
SL.No	WARD No	EB.No	EB POPULATION		V.P. WARD POPULATION	
			TOTAL	SC	TOTAL	SC
1	1	3-1 pt	343	25	634	25
2		3-2	91	—		
3		43 pt	200	—		
4	2	3-1 pt	414	250	687	290
5		43 pt	195	10		
6		44-2 pt	78	30		
7	3	44-2 pt	320	12	661	47
8		45	341	35		
9	4	44-2 pt	300	—	697	—
10		43 pt	397	—		
11	5	60-1	96	5	586	205
12		60-2 pt	490	200		
13	6	59	620	9	620	9
14	7	60-2 pt	246	19	585	99
15		61-161-1 pt	118	—		
16		61-2 pt	221	80		
17	8	61-2 pt	595	21	595	21
18	9	62	608	18	608	18
Total			5673	714	5673	714

LEGEND:- Panchayat village boundary Panchayat village ward boundary

Direction	Boundary No	Description of Boundaries
North	1	Boundary R.S.No.8 Ariankuppam Revenue Village (From Tamil Nadu State Border to Chinna Irusampalayam Road)
North	2	Chinna Irusampalayam road (Southern edge) (From Boundary of R.S.No:8 Ariankuppam Revenue Village to Thamarai street)
North	3	Thamarai Street (Both edges) (From Chinna Irusampalayam road to Mahatma Gandhi Street)
North	4	Back side of Mahatma Gandhi Street (From Thamarai Street to Kattapomman Street)
North	5	Kattapomman Street (Eastern side) (From Mahatma Gandhi Street to Kalanthottam Street)
North	6	Kalanthottam Street (Southern edge) (From Kattapomman Street to Chinna Irusampalayam Road)
North	7	Chinna Irusampalayam road (western edge) (From Kalanthottam street to Housing Board road)
North	8	Housing board road (Southern edge) (From Chinna Irusampalaym road to Cuddalore road)
North	9	Cuddalore road (Western edge) (From Housing board road to Iyyappan Koil opposite road)
North	10	Iyyappan Koil opposite street (Southern edge) (From Cuddalore Main road to canal)
North	11	Canal (Western side) (From Iyyappan Koil opposite road to Boundary of R.S.No.60 Manavelly Revenue Village)
North	12	Boundary of R.S.No.60 & 62 (Northern edge) Revenue Village Panchayat (From Canal to Old Pooranankuppam road)
East	13	Old Pooranankuppam road (Western edge) (From Boundary of R.S.No.62 Manavelly Revenue Village to Chunnambar)
South	14	Chunnambar (Northern edge) (From Old Pooranankuppam road to Tamil Nadu State Boundary)
West	15	Comman Boundary line between UT of Puducherry and Tamil Nadu state (From Chunnambar to Boundary of RS No 8 of ariankuppam revenue village.)

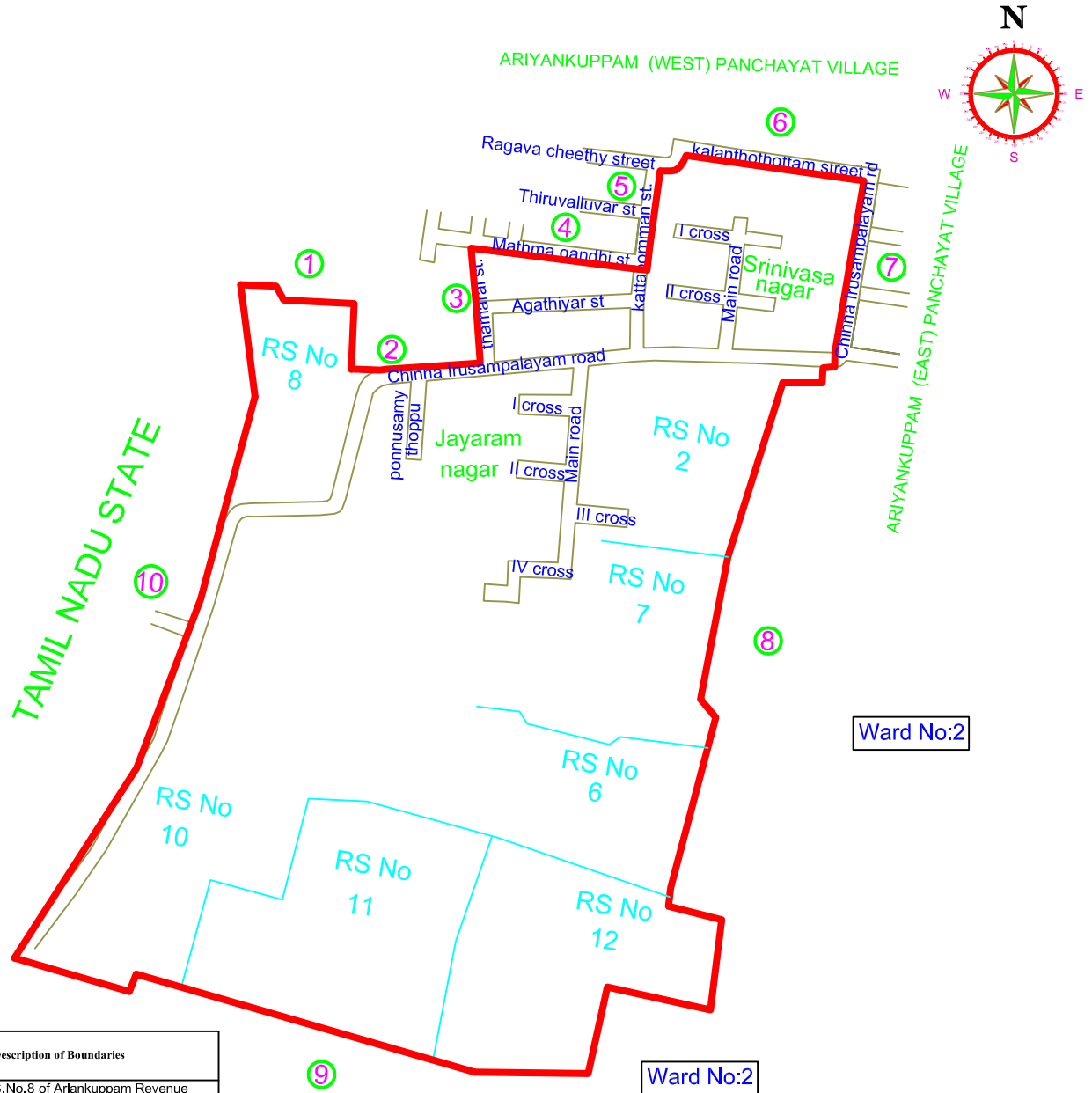
# ARIANKUPPAM COMMUNE PANCHAYAT

DELIMITATION OF VILLAGE PACHAYAT WARDS-2015 (As per 2011 census)

Name of Village Panchayat :- **Nonankuppam**

Village Panchayat Ward No:1  
Population (As per 2011 census): 634

## Draft Map Showing the boundaries of Ward



Diretion	Bound ary No	Description of Boundaries
North	1	Boundary of R.S.No.8 of Ariankuppam Revenue Village (From Tamil Nadu State Boundary to Chinna Irusampalayam road)
North	2	Chinna Irusampalayam road (Both edges) (From Tamil nadu state boundary to Thamarai street)
North	3	Thamarai street (Both edges) (From. Chinna Irusampalayam to Mahatma Gandhi street)
North	4	Back side of Mahatma gandhi street (From Thamarai street to Kattapomman street)
North	5	Kattapomman street (Eastern edges) (From Mahatma gandhi street to Kalanthottom street)
North	6	Kalanthottom street (Southern edges) (From Ragava chetti street to Chinna Irusampalayam road)
East	7	Chinna Irusampalayam road (western edges) (From Kalanthottom street to Bondary of R.S.No.2 of Manavelly Revenue Village)
East	8	Boundary of R.S.No.2,7,6,12 of Manavelly Revenue Village (Western side) (From Chinna Irusampalayam road to boundary of R.S.NO.11 of Manavelly Revenue Village)
South	9	Boundary of R.S.NO.11,10 of Manavelly Revenue Village (From boundary of R.S.No.12 of Manavelly Revenue Village to Tamil Nadu State boundary)
West	10	Common boundary line between at U.T of Puducherryend Tamil Nadu State boundary (From. Boundary of R.S.No.10 of Manavelly Revenue Village to Boundary of R.S.No.8 of Ariankuppam Revenue Village)

Ward No:9

Ward No:2

LEGEND:- — Ward boundary

CENSUS ENUMERATION BLOCK WISE POPULATION(As per 2011 Census)						
SL.No	WARD No	EB.No	EB POPULATION		V.P WARD POPULATION	
	0		TOTAL	SC	TOTAL	SC
1	1	3-1pt	343	25	634	25
2		3-2	91	-		
3		43Pt	200	-		
		TOTAL	634	25	634	25

# ARIANKUPPAM COMMUNE PANCHAYAT

DELIMITATION OF VILLAGE PACHAYAT WARDS-2015 (As per 2011 census)

Name of Village Panchayat :- Nonankuppam

Village Panchayat Ward No: 2  
Population (As per 2011 census): 687

## Draft Map Showing the boundaries of Ward



Diretion	Bound ary No	Description of Boundaries
North	1	Housing board road (Southern edges) (From Housing board road to cuddalore main road.)
North	2	Cuddalore road (Western edges) (From Housing board road to Iyyappan koll opposite street.)
North	3	Iyyappan koll opposite street (Southern edges) (From. Cuddalore road to canal.
North	4	Canal (Western edge) (From Iyyappan koll opposite road to boundary of R.S.No.60 Manavelly Revenue Village)
North	5	Thiru.Vi.KaStreet (Both edges) (From. Canal to old Pooranankuppam road)
East	6	Old Pooranankuppam road (Western edges) (From boundary of R.S.No.62 to Manavelly road)
South	7	Manavelly road (Northern edges) From old Pooranankuppam road to Cuddalore main road)
South	8	Common boundary line between IN UT of Puducherry and Tamil Nadu state. (From boundary of R.S.No.8 In Ariankuppam Revenue Village to boundary of R.S.No.7 In Ariankuppam Revenue Village)
South	9	Boundary of R.S.No.13,14 of Manavelly Revenue Village (Southern edge) (From Cuddalore main road to boundary of R.S.No.14 of Manavelly Reenue Village (Western edge)
West	10	Boundary of R.S.No.14,5,3 of Manavelly Revenue village (Eastern edges) (From boundary of R.S.No.14 to Manavelly Revenue Village eastern edges to Chinna Irusampalayam road)

LEGEND:- — Ward boundary						
CENSUS ENUMERATION BLOCK WISE POPULATION(As per 2011 Census)						
SL.No	WARD No	EB.No	EB POPULATION		V.P WARD POPULATION	
	0		TOTAL	SC	TOTAL	SC
1	2	3-1Pt	414	250	687	290
2		43Pt	195	10		
3		44-2Pt	78	30		
		TOTAL	687	290	687	290

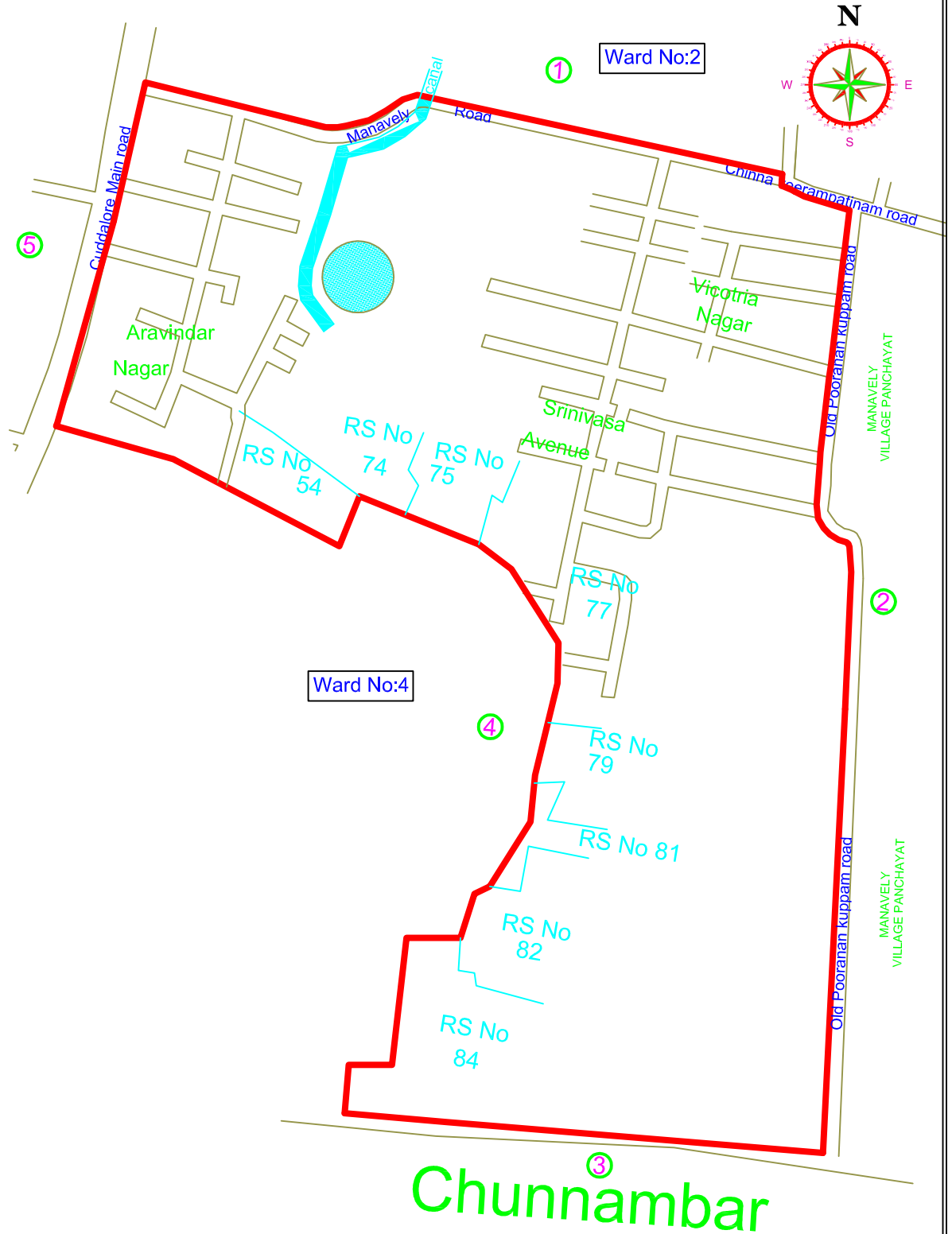
# ARIANKUPPAM COMMUNE PANCHAYAT

DELIMITATION OF VILLAGE PACHAYAT WARDS-2015 (As per 2011 census)

Name of Village Panchayat :- **Nonankuppam**

Village Panchayat Ward No:3  
Population (As per 2011 census): 661

## Draft Map Showing the boundaries of Ward



Diretton	Bound ary No	Description of Boundaries
North	1	Manavely road (Southern edge) (From cuddalore main road to old Pooranankuppam street.)
East	2	Old Pooranankuppam street (western edge) (From Manavely road to Chunnambar)
South	3	Chunnambar (Northern edge) (From old Pooranankuppam road to boundary of R.S.No.84 (eastern side)
South	4	Boundary of R.S.No.84,82,81,79,77,75,74,54 Manavely Revenue Village (From Chunnambar to Cuddalore main roa).
West	5	Cuddalore main road (Eastern edge) (From Boundary of R.S.No.54Manavely Revenue Village to Manavely road)

LEGEND:- — Ward boundary						
CENSUS ENUMERATION BLOCK WISE POPULATION(As per 2011 Census)						
SL.No	WARD No	EB.No	EB POPULATION		V.P WARD POPULATION	
	0		TOTAL	SC	TOTAL	SC
1	3	44-2Pt	320	12	661	47
2		45	341	35		
		TOTAL	661	47	661	47

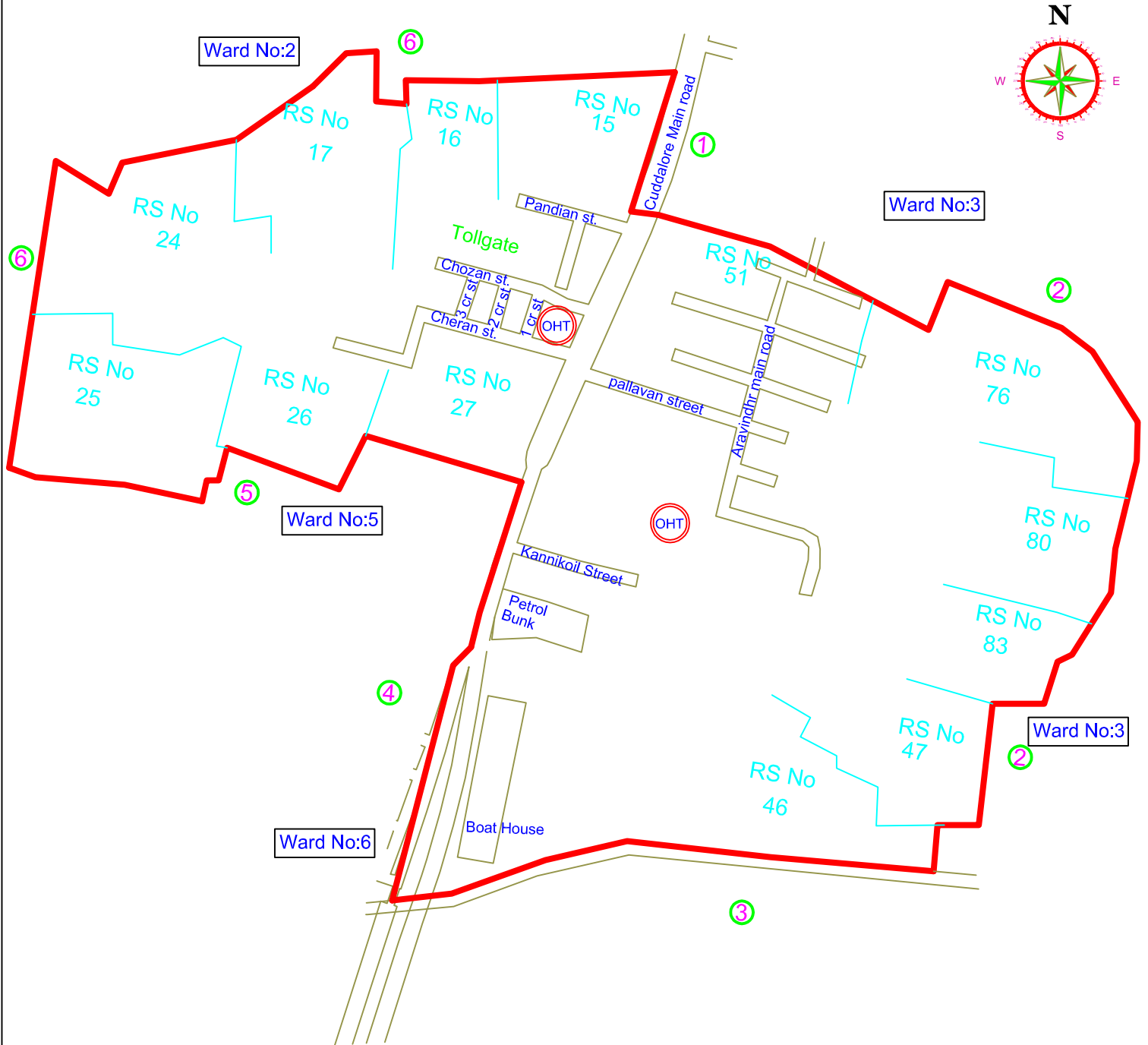
# ARIANKUPPAM COMMUNE PANCHAYAT

DELIMITATION OF VILLAGE PACHAYAT WARDS-2015 (As per 2011 census)

Name of Village Panchayat :- **Nonankuppam**

Village Panchayat Ward No:4  
Population (As per 2011 census): 697

## Draft Map Showing the boundaries of Ward



Diretion	Bound ary No	Description of Boundaries
North	1	Cuddalore Main road (Both edges) (From Boundary of R.S.No.15 of Manavely Revevue Village to Mnavely road)
North to East	2	Boundary of R.S.No.51, 76,80,83,47 of Manavely Revenue Village (Eastern edge) (From Cuddalore Main road to Chunnambar)
South	3	Chunnambar (Northern side) (From boundary of R.S.No.46, eastern side to cuddalore main road)
South	4	Cudalore main road (eastern edge) (From Chunnambar to boundary of R.S.No.27 Manavely Revenue Village)
South	5	Boundary R.S.No.27,26,25 of Manavely Revenue Village (Southern edge) (From cuddalore main to boundary of R.S.No.25 of Manavely Revenue Village)
West to North	6	Boundary of R.S.No.25,24,17,16,15 of Manavely Revenue Village. (From boundary of R.S.No.25 to cuddalore main road)

LEGEND:- — Ward boundary						
CENSUS ENUMERATION BLOCK WISE POPULATION(As per 2011 Census)						
SL.No	WARD No	EB.No	EB POPULATION		V.P WARD POPULATION	
	0		TOTAL	SC	TOTAL	SC
1	4	44-2Pt	300	—	697	—
2		43Pt	397	—		
		TOTAL	697	—	697	—

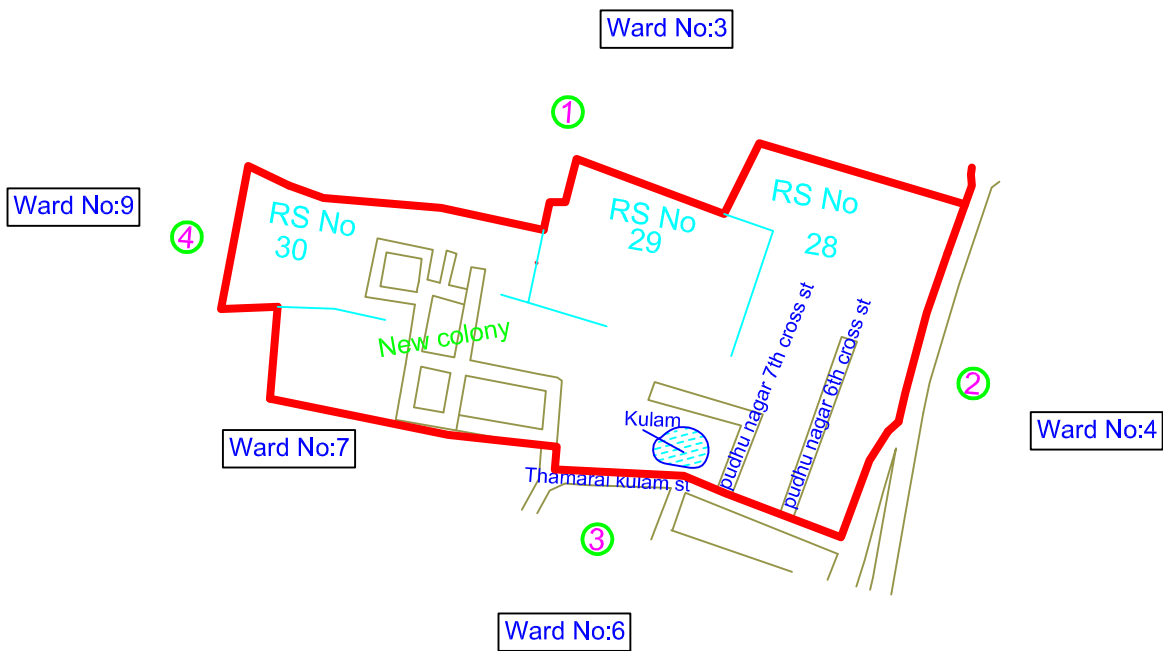
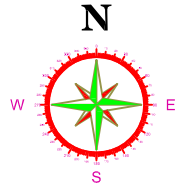
# ARIANKUPPAM COMMUNE PANCHAYAT

DELIMITATION OF VILLAGE PACHAYAT WARDS-2015 (As per 2011 census)

Name of Village Panchayat :- **Nonankuppam**

Village Panchayat Ward No:5  
Population (As per 2011 census): 586

## Draft Map Showing the boundaries of Ward



Diretion	Bound ary No	Description of Boundaries
North	1	Boundary of R.S.No.30,29,28 of Manavelly Revenue Village (Southern edge). (From boundary of R.S.No.30 of Manavelly Revenue Village to Cuddalore Main road)
East	2	Cuddalore main road (western side). (From Boundary of R.S.No.28 of Manavelly Revenue Village (Southern side) to Thamaraikulam street)
South	3	Thamaraikulam street (Northern edge). (From Cuddalore main road to New colony road)
South	4	Back side of New colony road (Southern edge). (From Thamaraikulam street boundary of R.S.No.30 of Manavelly Revenue Village)

LEGEND:- — Ward boundary						
CENSUS ENUMERATION BLOCK WISE POPULATION(As per 2011 Census)						
SL.No	WARD No	EB.No	EB POPULATION		V.P WARD POPULATION	
	0		TOTAL	SC	TOTAL	SC
1	5	60-1	96	5	586	205
2		60-2Pt	490	200		
		TOTAL	586	205	586	205

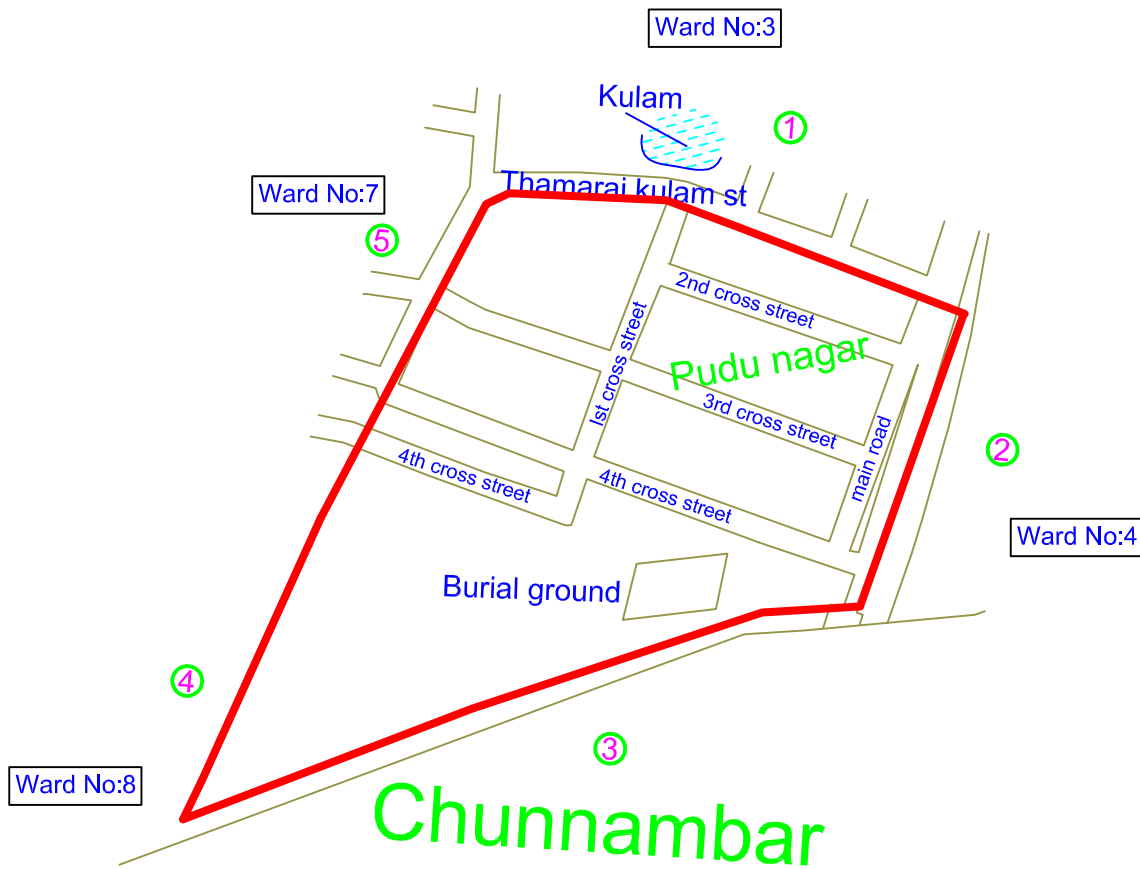
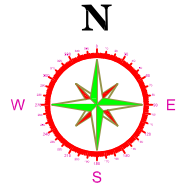
# ARIANKUPPAM COMMUNE PANCHAYAT

DELIMITATION OF VILLAGE PACHAYAT WARDS-2015 (As per 2011 census)

Name of Village Panchayat :- **Nonankuppam**

Village Panchayat Ward No:6  
Population (As per 2011 census): 620

## Draft Map Showing the boundaries of Ward



Direction	Boundary No	Description of Boundaries
North	1	Thamaraikulam street (Southern edge). (From Boundary of R.S.No.43 in Manaveli Revenue Village to Cuddalore main road)
East	2	Cuddalore main road (Western edges). (From Thamaraikulam street Chunnambar)
South	3	Chunnambar (Northern side). (From Cuddalore main road to boundary of R.S.No.43 of Manaveli Revenue Village)
West	4	Boundary of R.S.No.43 of Manaveli Revenue Village (Eastern side). (From Chunnambar to ThamaraiKulam Street)
West	5	Thamaraikulam street (Southern edges). (From Pillayar koi street to New colony road)

LEGEND:- — Ward boundary						
CENSUS ENUMERATION BLOCK WISE POPULATION(As per 2011 Census)						
SL.No	WARD No	EB.No	EB POPULATION		V.P WARD POPULATION	
			TOTAL	SC	TOTAL	SC
1	6					
2		59	620	9	620	9
		TOTAL	620	9	620	9



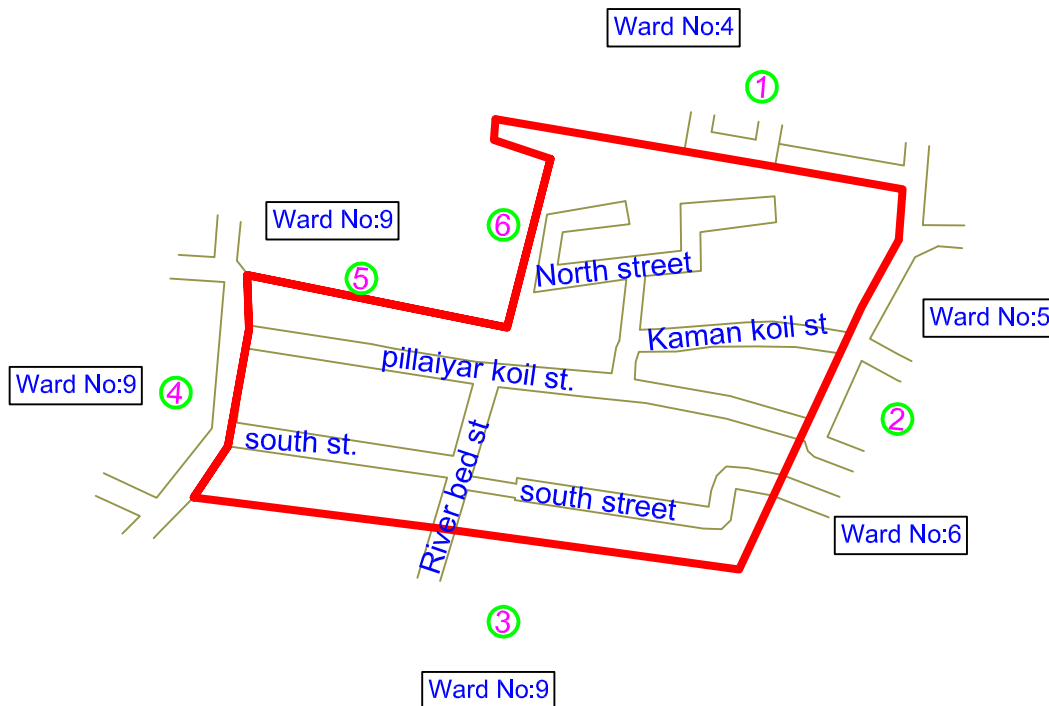
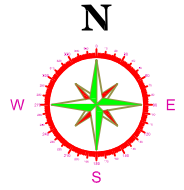
# ARIANKUPPAM COMMUNE PANCHAYAT

DELIMITATION OF VILLAGE PACHAYAT WARDS-2015 (As per 2011 census)

Name of Village Panchayat :- **Nonankuppam**

Village Panchayat Ward No:7  
Population (As per 2011 census): 585

## Draft Map Showing the boundaries of Ward



Diretion	Bound any No	Description of Boundaries
North	1	Back side of new colony (Southern side). (From bounary of R.S.No.32 of Manavely Revenue Village to Thamarakulam street)
East	2	Back side of Thamarakulam street. (From new colony road to south street)
South	3	Back side of South street. (From Thamarakulam street to Tank street0
West	4	Tank street (Eastern edge). (From South street to Pillayarkoil street.)
West	5	Back side of Pillayarkoil street. (From Tank street to Kaman koil street)
West	6	Back side of Kaman koil street. (From Pillayarkoil street to boundary of R.S.No.32 of Manavely Revenue Village. )

LEGEND:- — Ward boundary						
CENSUS ENUMERATION BLOCK WISE POPULATION(As per 2011 Census)						
SL.No	WARD No	EB.No	EB POPULATION		V.P WARD POPULATION	
	0		TOTAL	SC	TOTAL	SC
1	7	60-2Pt	249	19	585	99
2		61-1	118	--		
3		61-2Pt	221	80		
		TOTAL	585	99	585	99



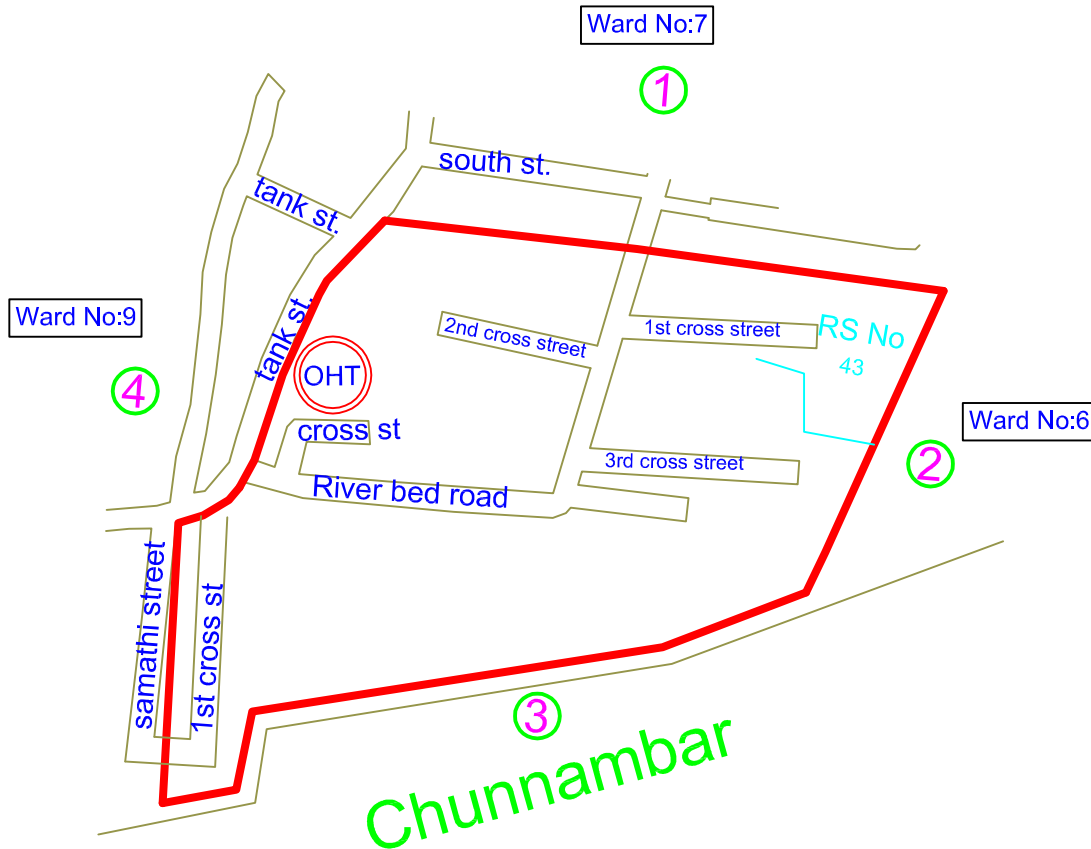
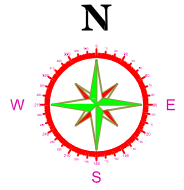
# ARIANKUPPAM COMMUNE PANCHAYAT

DELIMITATION OF VILLAGE PACHAYAT WARDS-2015 (As per 2011 census)

Name of Village Panchayat :- **Nonankuppam**

Village Panchayat Ward No 8  
Population (As per 2011 census): 595

## Draft Map Showing the boundaries of Ward



Diretton	Bound any No	Description of Boundaries
North	1	Back side of South street. (From Tank street to Boundary R.S.No.43 of Manavely Revenue Village)
East	2	Boundary R.No.43 of Manavely Revenue Village (Eastern side). (From South Street to Chunnambar)
South	3	Chunnambar (Northern side). (From Boundary of R.S.No.43 to Tank street)
West	4	Tank street (Eastern side). (From Chunnambar to back side of south street)

LEGEND:- — Ward boundary						
CENSUS ENUMERATION BLOCK WISE POPULATION(As per 2011 Census)						
SL.No	WARD No	EB.No	EB POPULATION		V.P WARD POPULATION	
	0		TOTAL	SC	TOTAL	SC
1	8	61-2Pt	595	21	595	21
		TOTAL	595	21	595	21

# ARIANKUPPAM COMMUNE PANCHAYAT

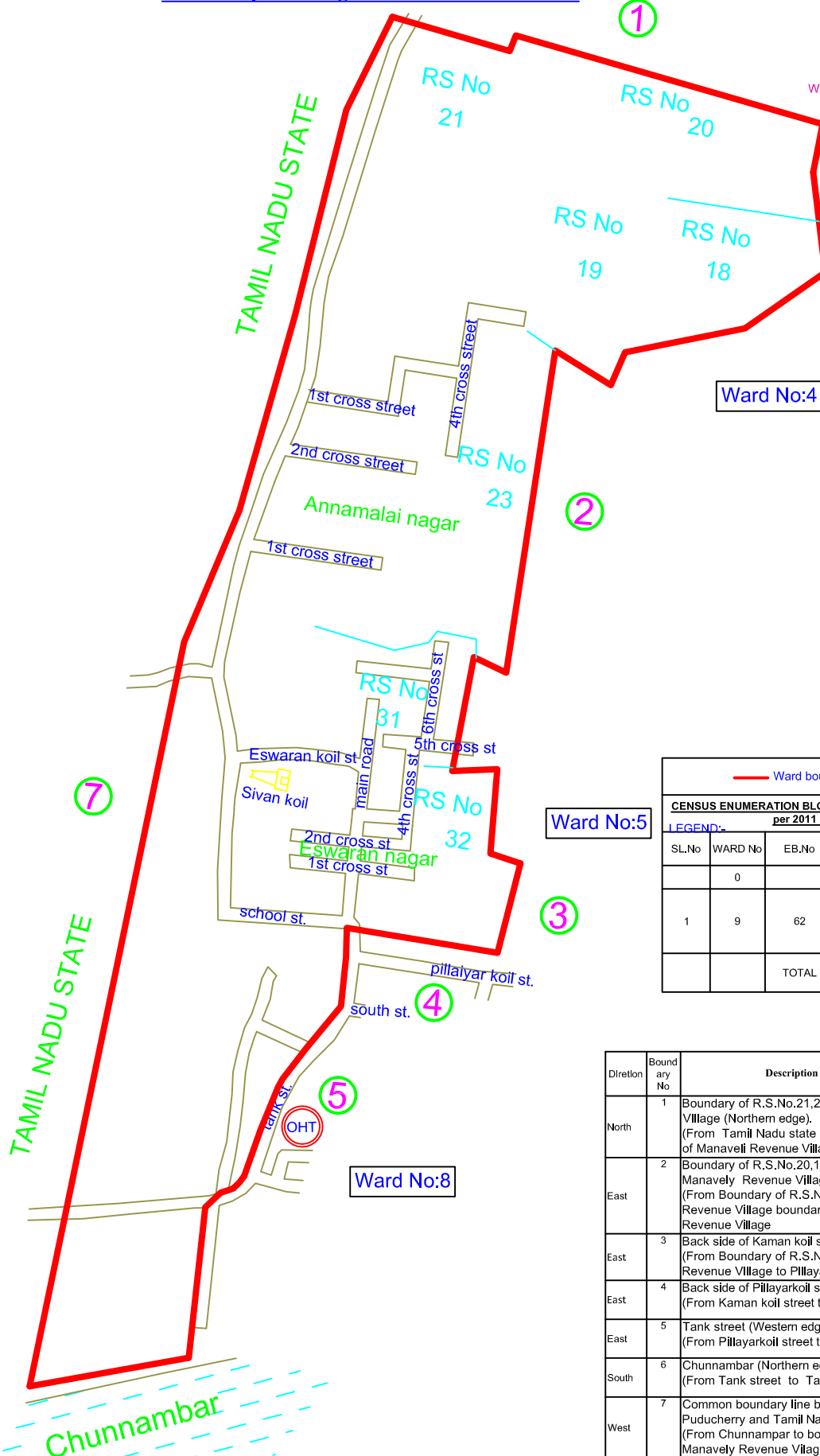
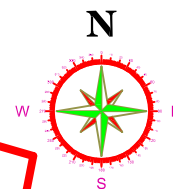
DELIMITATION OF VILLAGE PACHAYAT WARDS-2015 (As per 2011 census)

Name of Village Panchayat :- **Nonankuppam**

Village Panchayat Ward No:9  
Population (As per 2011 census): 608

## Draft Map Showing the boundaries of Ward

Ward No:1



CENSUS ENUMERATION BLOCK WISE POPULATION(As per 2011 Census)					
LEGEND:-					
SL.No	WARD No	EB.No	POPULATION	V.P. WARD POPULATION	
	0		TOTAL	SC	TOTAL
1	9	62	608	18	608
		TOTAL	608	18	608

Diretion	Bound ary No	Description of Boundaries
North	1	Boundary of R.S.No.21,20 of Manavelly Revenue Village (Northern edge). (From Tamil Nadu state to Boundary of R.S.No.20 of Manavelly Revenue Village)
East	2	Boundary of R.S.No.20,18,19,23,31, 32 of Manavelly Revenue Village (Eastern side). (From Boundary of R.S.No.20 of Manavelly Revenue Village boundary of R.S.No.22 Manavelly Revenue Village)
East	3	Back side of Kaman koil street. (From Boundary of R.S.No.32 of Manavelly Revenue Village to Pillayarkoil street)
East	4	Back side of Pillayarkoil street. (From Kaman koil street to Tank street)
East	5	Tank street (Western edge). (From Pillayarkoil street to Chunnambar)
South	6	Chunnambar (Northern edge). (From Tank street to Tamil Nadu.state boundary)
West	7	Common boundary line between Union Territory of Puducherry and Tamil Nadu State (From Chunnambar to boundary of R.S.No.21 of Manavelly Revenue Village (Northern edge).