

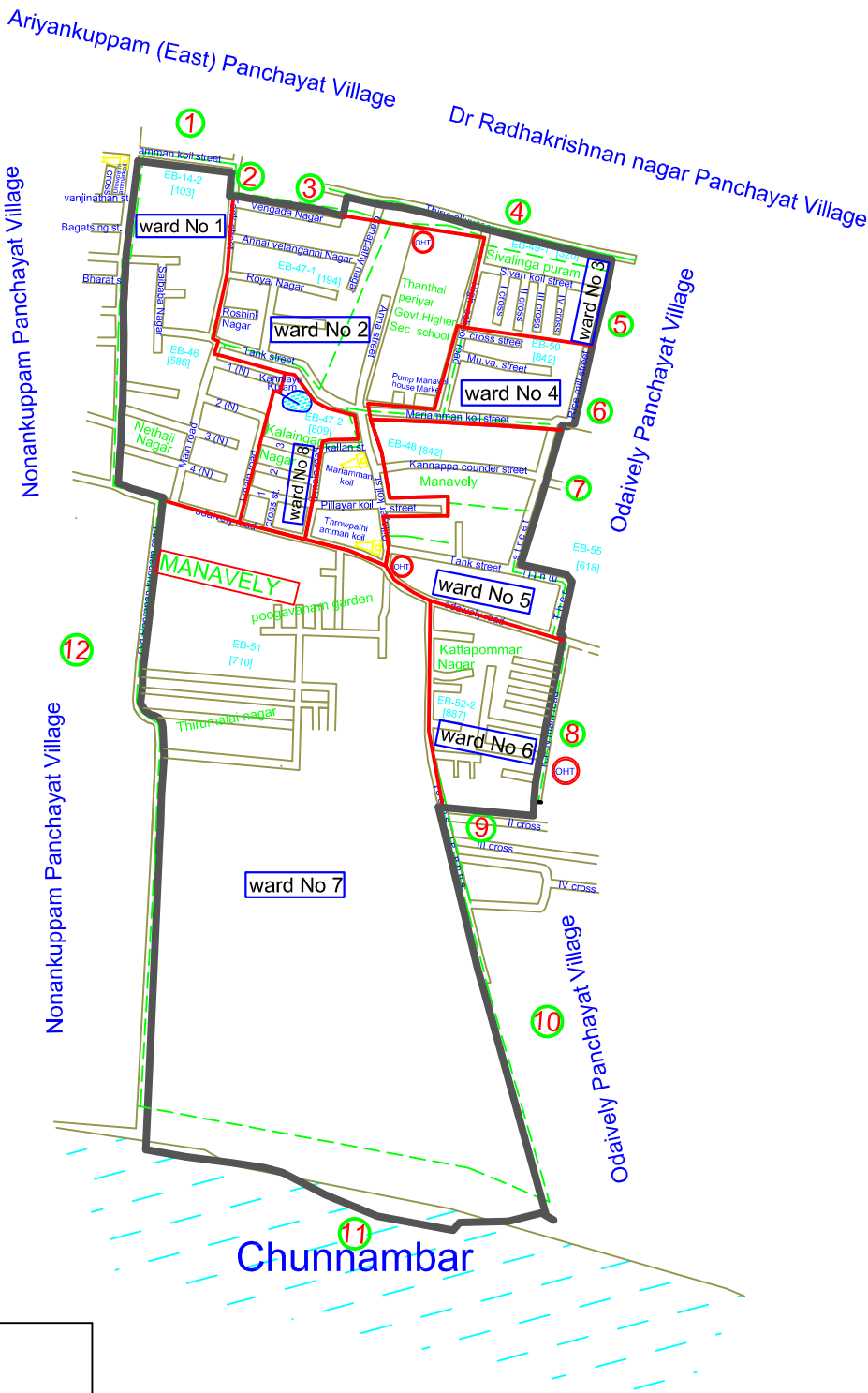
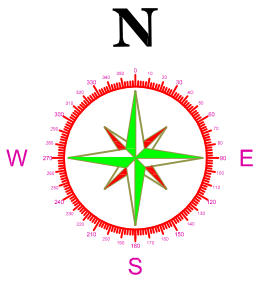
ARIANKUPPAM COMMUNE PANCHAYAT

DELIMITATION OF WARDS-2015(As per 2011 census)

DRAFT MAP SHOWING THE BOUNDARIES OF:-(i) MANAVELY PANCHAYAT VILLAGE / COMMUNE PANCHAYAT WARD NO:-7.

Population:- 5190 (As Per 2011 census)

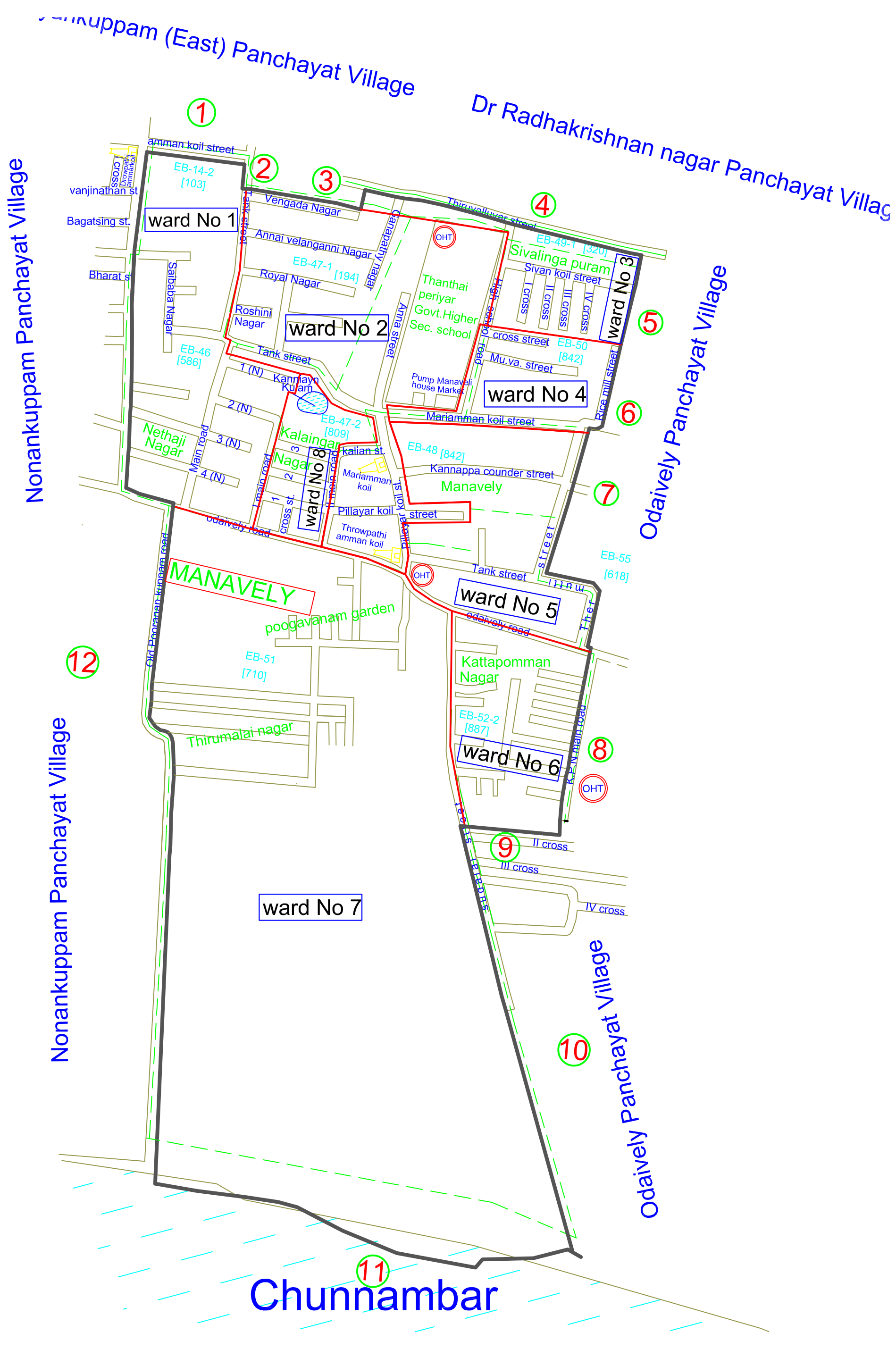
(ii) VILLAGE PANCHAYAT WARDS



Direction	Boundary No	Description of Boundaries
North	1	Back side of Drowpathiamman Koil street (From Old Pooranankuppam street to tank street)
North	2	Tank street (From Drowpathiamman Koil street to Vengata Nagar)
North	3	Vengata Nagar (Both side) (From Tank street to East end of Vengata Nagar)
North	4	Thiruvalluvar Street (Southern edge) (From East end of Vengata Nagar to Back side of Sivalingapuram)
East	5	Back side of Sivalingapuram (From Thiruvalluvar Street East end to Rice Mill Street)
East	6	Rice Mill street (Both edges) (From South East side of sivalingapuram to Thermutti street)
East	7	Thermutti street (both edges) (From Rice Mill street to Chinna Veerampattinam road)
East	8	Kattabomman Nagar Main road (Western edges) (From Chinnaveerampattinam street to Il- cross of Periyar Nagar)
East	9	Back side of Il cross of periyar nagar (From Kattapomman Nagar Main road to sudalai street)
East	10	Sudalai Street (Western edge) (From Il Cross of Periyar Nagar to Chunnambar)
South	11	Chunnambar (Northern edge) (From sudalai street to Old poorankuppam street)
West	12	Old Pooranankuppam road (From Chunnambar to Drowpathi amman Koil street)

LEGEND:- Panchayat village boundary Panchayat village ward boundary

CENSUS ENUMERATION BLOCK WISE POPULATION(As per 2011 Census)						
SL.No	WARD No	EB.No	EB POPULATION		V.P WARD POPULATION	
			TOTAL	SC	TOTAL	SC
1	1	46	586	9	586	9
2	2	50 pt	572	7	672	7
3		48 pt	100	—		
4	3	47-1	194	—	659	2
5		47-2 pt	180	2		
6		48 pt	285	—		
7	4	49-1	320	—	590	4
8		50 pt	270	4		
9	5	48 pt	457	2	707	7
10		52-2 pt	250	5		
11	6	52-2 pt	637	10	637	10
12	7	51	710	—	710	—
13	8	47-2 pt	629	2	629	2
Total			5190	41	5190	41



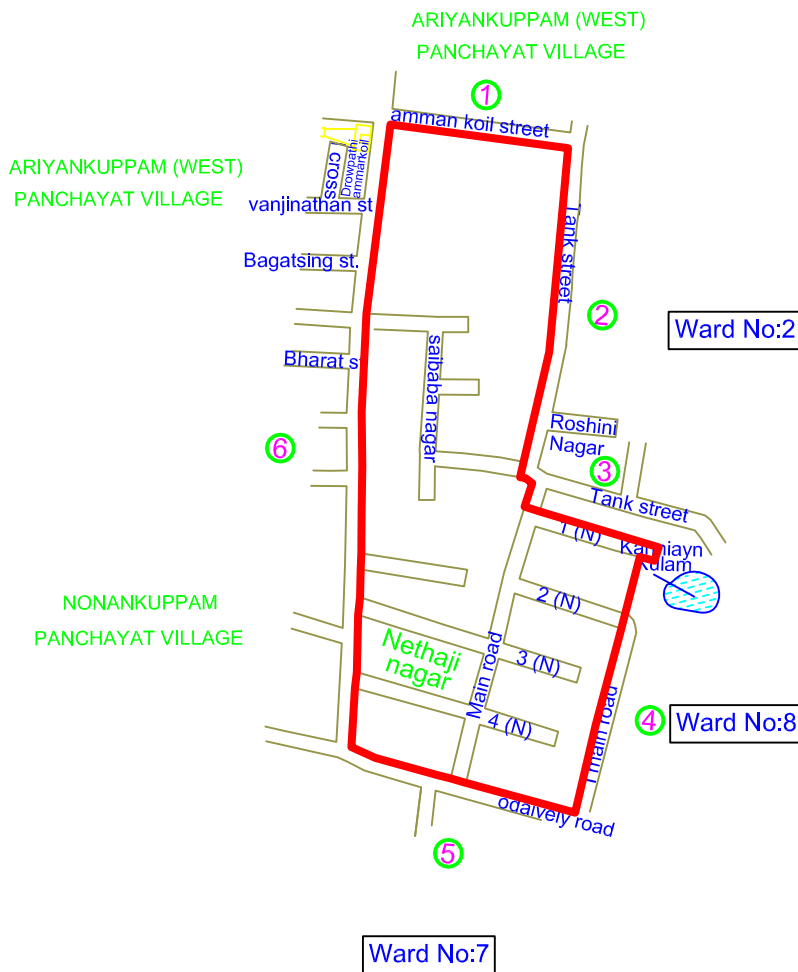
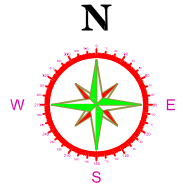
# ARIANKUPPAM COMMUNE PANCHAYAT

DELIMITATION OF VILLAGE PACHAYAT WARDS-2015 (As per 2011 census)

Name of Village Panchayat :- Manavelly

Village Panchayat Ward No:1  
Population (As per 2011 census): 586

## Draft Map Showing the boundaries of Ward



Diretion	Bound ary No	Description of Boundaries
North	1	Back side of Drowpathiamman Koil Street (From Old Pooranankuppam Road to Tank Street)
East	2	Tank Street (Western Edge) (From Drowpathiamman Koil Street to Nethaji Nagar Main Road)
East	3	Back side of 1st cross street of Nethaji Nagar (From Nethaji Nagar Main Road to Dead end of 1st cross street of Nethaji Nagar)
East	4	1st Main road of Kalalngar Nagar (Western edge) (From Dead end of 1st of Nethaji Nagar to Odavely road)
South	5	Odavely Road (Northern side) (From 1st main road of Kalalngar Nagar to Old Pooranankuppam Road)
West	6	Old Pooranankuppam Road (Eastern edge) (From Odavely Road to Drowpathiamman Koil Street)

CENSUS ENUMERATION BLOCK WISE POPULATION(As per 2011 Census)						
SL.No	WARD No	EB.No	EB POPULATION		V.P WARD POPULATION	
			TOTAL	SC	TOTAL	SC
1	1	46	586	9	586	9
Total			586	9	586	9

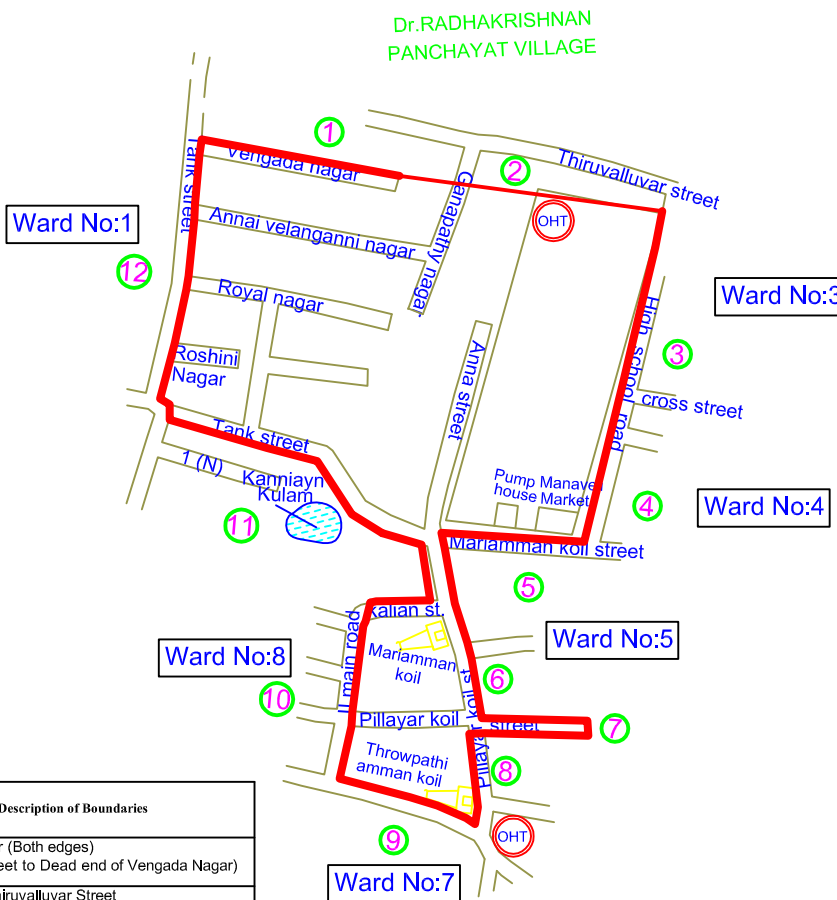
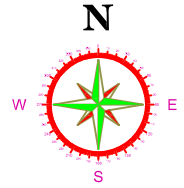
# ARIANKUPPAM COMMUNE PANCHAYAT

DELIMITATION OF VILLAGE PACHAYAT WARDS-2015 (As per 2011 census)


Name of Village Panchayat :- Manavelly

Village Panchayat Ward No:2  
Population (As per 2011 census): 659

## Draft Map Showing the boundaries of Ward



Direction	Boundary No	Description of Boundaries
North	1	Vengada Nagar (Both edges) (From Tank street to Dead end of Vengada Nagar)
North	2	Back Side of Thiruvalluvar Street (From Dead end of Vengada Nagar to High School Street)
East	3	High School Street (Western Edge) (From Thiruvalluvar Street to Sivan koil Cross Street)
East	4	Back side of High School Street (From Sivan Koil Cross street to Mariamman koil street)
East	5	Back side of Mariamman Koil Street (From High School Street to Pillaiyar koil street)
East	6	Pillaiyar koil Street (Both Edges) (From Mariamman Koil street to PillaiyarKoil Cross Street)
East	7	Pillaiyar koil cross Street (Both Edges) (From PillaiyarKoil Street to Pillaiyar Koil street)
East	8	Pillaiyar koil Street (western Edge) (From PillaiyarKoil Street to Odavely Road)
South	9	Odavely Road Northern Side (From Pillaiyar Koil Street to Kalaingar Nagar II Main Road)
West	10	Kalaingar Nagar II Main Road (Eastern Edges) (From Odavely Road to Kannaiyan Kulam)
West	11	Back Side of Mariamman Koil Street (From Kannaiyan Kulam to Nethaji Nagar Main Road)
West	12	Tank Street (Eastern Edges) (From Nethaji Nagar Main Road to Vengada Nagar)

LEGEND:-  Ward boundary						
CENSUS ENUMERATION BLOCK WISE POPULATION(As per 2011 Census)						
SL.No	WARD No	EB.No	EB POPULATION		V.P. WARD POPULATION	
			TOTAL	SC	TOTAL	SC
1	2	41-1	194	—	659	2
2		47-2 Pt	180	2		
3		48 Pt	285	—		
Total			659	2	659	2

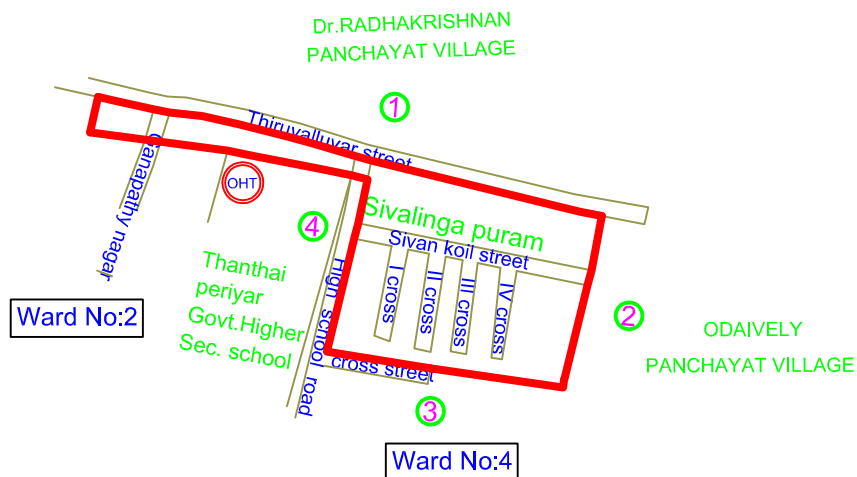
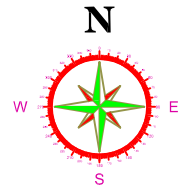
# ARIANKUPPAM COMMUNE PANCHAYAT

## DELIMITATION OF VILLAGE PACHAYAT WARDS-2015 (As per 2011 census)


Name of Village Panchayat :- Manavelly

Village Panchayat Ward No:3  
Population (As per 2011 census): 590

### Draft Map Showing the boundaries of Ward



Direction	Boundary No	Description of Boundaries
North	1	Thiruvalluvar Street (Southern edge) (From Thulasigam Nagar to Back side of Rice mill Street)
East	2	Back side of Sivalingapuram (From Thiruvalluvar Street to Back side of Sivan Koil cross Street)
South	3	Back side of Sivan Koil Cross Street (From Rice Mill Street to High School Street)
West	4	High School Street (Eastern Side) (From Sivan Koil Cross Street to Thiruvalluvar Street)

LEGEND:-  Ward boundary						
<u>CENSUS ENUMERATION BLOCK WISE POPULATION(As per 2011 Census)</u>						
SL.No	WARD No	EB.No	EB POPULATION		V.P WARD POPULATION	
			TOTAL	SC	TOTAL	SC
1	3	49-1	320	--	590	4
2		50 Pt	270	4		
Total		TOTAL	590	4	590	4

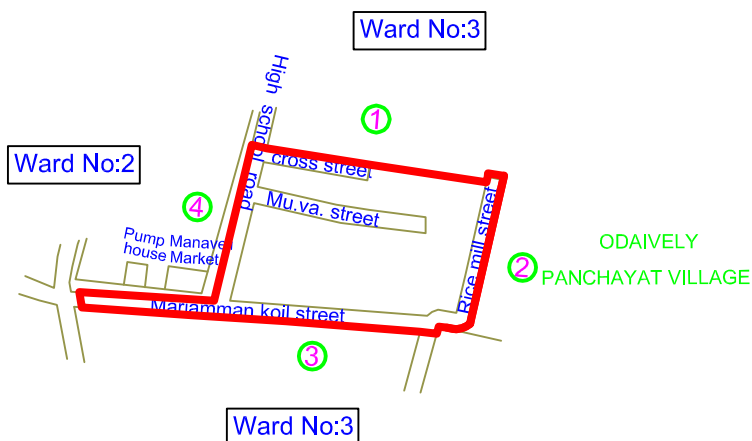
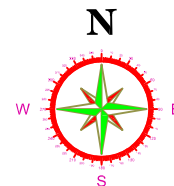
# ARIANKUPPAM COMMUNE PANCHAYAT

DELIMITATION OF VILLAGE PACHAYAT WARDS-2015 (As per 2011 census)

Name of Village Panchayat :- Manavely

Village Panchayat Ward No:4  
Population (As per 2011 census): 672

## Draft Map Showing the boundaries of Ward



Direction	Boundary No	Description of Boundaries
North	1	Sivan Koll Street Cross Street (Both Edges) (From High School Street to Rice Mill Street)
East	2	Rice Mill Street (Both Edges) (Sivan Koll Cross Street to Mariamman Koll Street)
South	3	Mariamman Koll Street (Both Edges) (From Rice Mill Street to Mariamman Temple)
West	4	High School Street (Both Edges) (From Mariamman Koll Street to Sivan Koll Cross Street)

LEGEND:- — Ward boundary

<u>CENSUS ENUMERATION BLOCK WISE POPULATION(As per 2011 Census)</u>						
SL.No	WARD No	EB.No	EB POPULATION		V.P WARD POPULATION	
			TOTAL	SC	TOTAL	SC
1	4	50 PT	572	7	672	7
2		48 PT	100	—		
Total			672	7	672	7

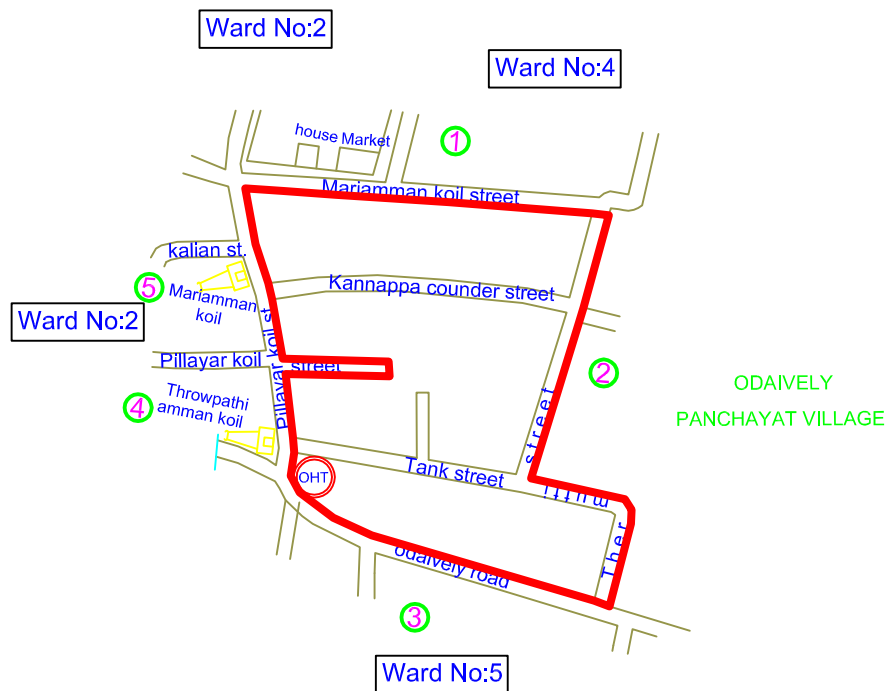
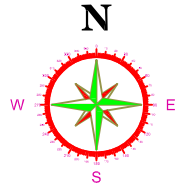
# ARIANKUPPAM COMMUNE PANCHAYAT

DELIMITATION OF VILLAGE PACHAYAT WARDS-2015 (As per 2011 census)


Name of Village Panchayat :- **Manavelly**

Village Panchayat Ward No:5  
Population (As per 2011 census): 707

## Draft Map Showing the boundaries of Ward



Diretion	Bound ary No	Description of Boundaries
North	1	Back Side of Marlamman Koil Street (Southern Edges) (From Pillaiyar Koil Street to Thermutti Road)
East	2	Thermutti Street (Both Edges) (From Marlamman Koil Street to Odaively Road)
South	3	Odaively Road (Northern Side) (From Thermutti Street to Pillaiyarkoil Street)
West	4	Pillaiyar Koil Street (Eastern edge) (From Odaively Road to Pilliayar Koil cross street)
West	5	Back side of Pilliayar Koil street (From Pilliayar Koil cross street to Marlamman Koil street)

LEGEND:-  Ward boundary						
<u>CENSUS ENUMERATION BLOCK WISE POPULATION(As per 2011 Census)</u>						
SL.No	WARD No	EB.No	EB POPULATION		V.P WARD POPULATION	
			TOTAL	SC	TOTAL	SC
1	5	48 Pt	457	2	707	7
2		52 Pt	250	5		
Total			707	7	707	7

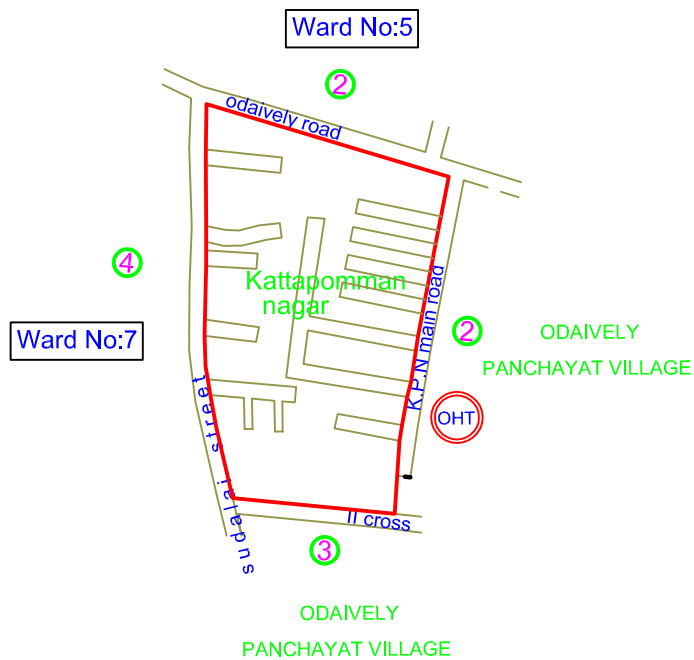
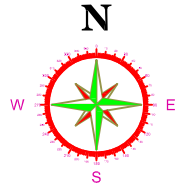
# ARIANKUPPAM COMMUNE PANCHAYAT

DELIMITATION OF VILLAGE PACHAYAT WARDS-2015 (As per 2011 census)

Name of Village Panchayat :- Manavelly

Village Panchayat Ward No:6  
Population (As per 2011 census): 637

## Draft Map Showing the boundaries of Ward



Diretton	Bound any No	Description of Boundaries
North	1	Odalvely Road (Southern Edges) (From Sudalai street to Kattapomman Nagar Main Road)
East	2	Kattapomman Nagar Main (Western Side) (From Odaively Road to Kattapomman Nagar OHT)
South	3	Back side of Iind cross street of Periyar Nagar (From Kattapomman Nagar OHT to Sudalai Street)
West	4	Sudalai Street (Eastern Side) (From Iind cross street of Periyar Nagar to Odaively road)

LEGEND:- — Ward boundary							
CENSUS ENUMERATION BLOCK WISE POPULATION(As per 2011 Census)							
SL.No	WARD No	EB.No	EB POPULATION		V.P WARD POPULATION		
			TOTAL	SC	TOTAL	SC	
1	6	52-2 Pt	637	10	637	10	
Total			637	10	637	10	



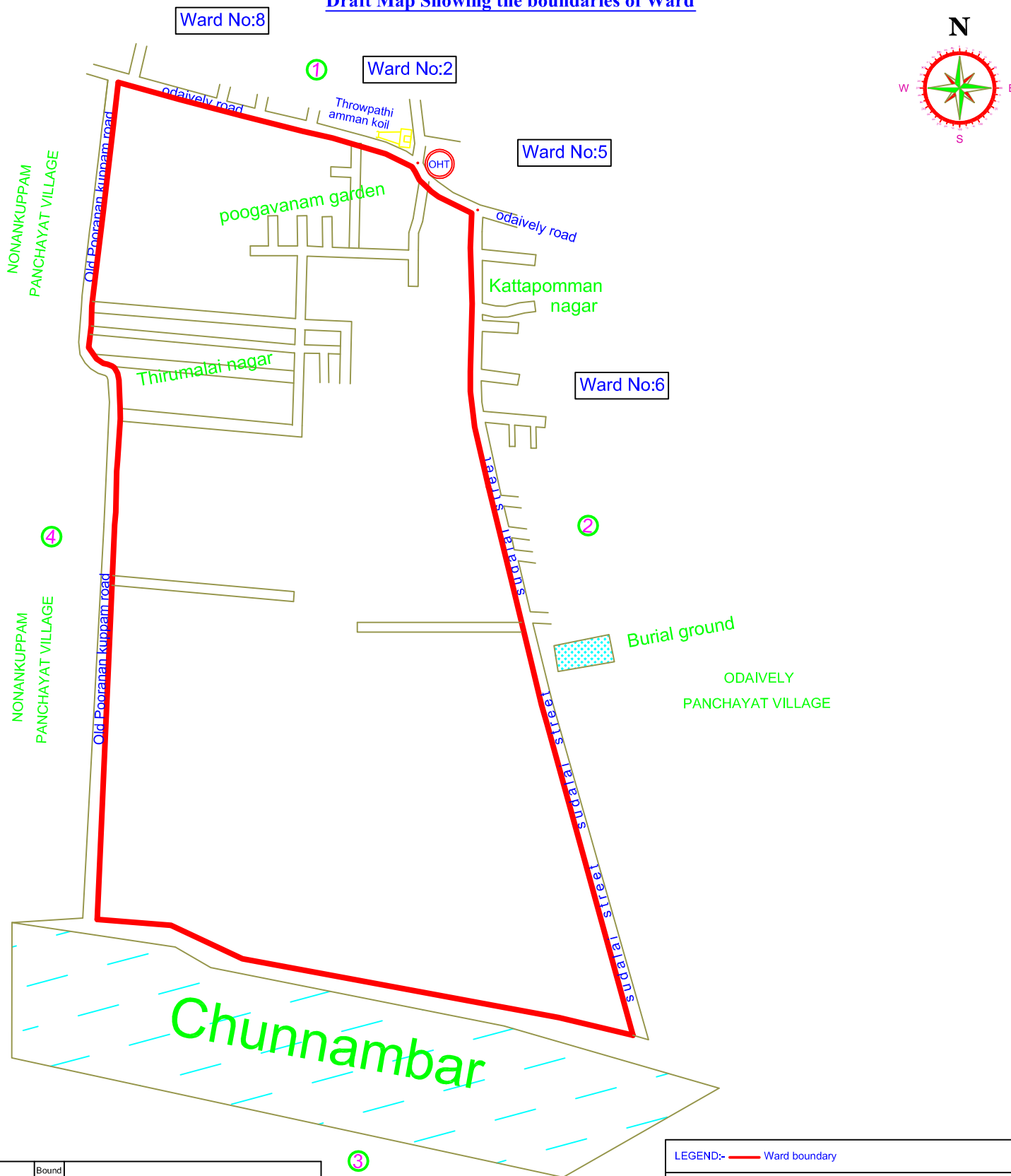
# ARIANKUPPAM COMMUNE PANCHAYAT

DELIMITATION OF VILLAGE PACHAYAT WARDS-2015 (As per 2011 census)

Name of Village Panchayat :- Manavelly

Village Panchayat Ward No:7  
Population (As per 2011 census): 710

## Draft Map Showing the boundaries of Ward



Direction	Boundary No	Description of Boundaries
North	1	Odaively Road (Southern Edge) (From Old Pooranankuppam Road to Sudalai Street)
East	2	Sudalai Street (Western Edge) (From Odaively Road to Chunnambar)
South	3	Chunnambar (From Sudalai Street to Old Pooranankuppam Road)
West	4	Old Pooranankuppam Road (Eastern Edge) (From Chunnambar to Odaively Road)

CENSUS ENUMERATION BLOCK WISE POPULATION(As per 2011 Census)						
SL.No	WARD No	EB.No	EB POPULATION		V.P WARD POPULATION	
			TOTAL	SC	TOTAL	SC
1	7	51	710	-	710	--
Total			710	-	710	--

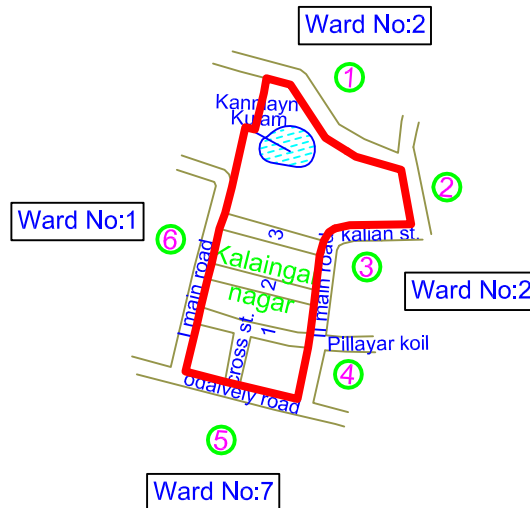
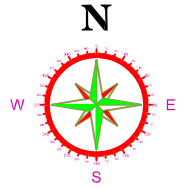
# ARIANKUPPAM COMMUNE PANCHAYAT

DELIMITATION OF VILLAGE PACHAYAT WARDS-2015 (As per 2011 census)

Name of Village Panchayat :- Manavelly

Village Panchayat Ward No:8  
Population (As per 2011 census): 629

## Draft Map Showing the boundaries of Ward



Direction	Boundary No	Description of Boundaries
North	1	Back side of Mariamman Koil Street (From Kannayan Kulam to Mariamman Koil)
East	2	Back side of Pillayar Koil Street (From Mariamman Koil to Kallan street)
East	3	North side of Kallan Street (From Pillayar Koil street to II Main road of Kalaingar Nagar)
East	4	West side of II Main road Kalaingar Nagar (From Kallan Street to Odaively road)
South	5	Odaively road (Northern edge) (From II Main road of Kalaingar Nagar to I main road)
West	6	Ist Main road Kalaingar Nagar (Eastern edge) (From Odaively road to Mariamman Koil street)

LEGEND:- — Ward boundary						
CENSUS ENUMERATION BLOCK WISE POPULATION(As per 2011 Census)						
SL.No	WARD No	EB.No	EB POPULATION		V.P WARD POPULATION	
			TOTAL	SC	TOTAL	SC
1	8	47-2 Pt	629	2	629	2
Total			629	2	629	2