

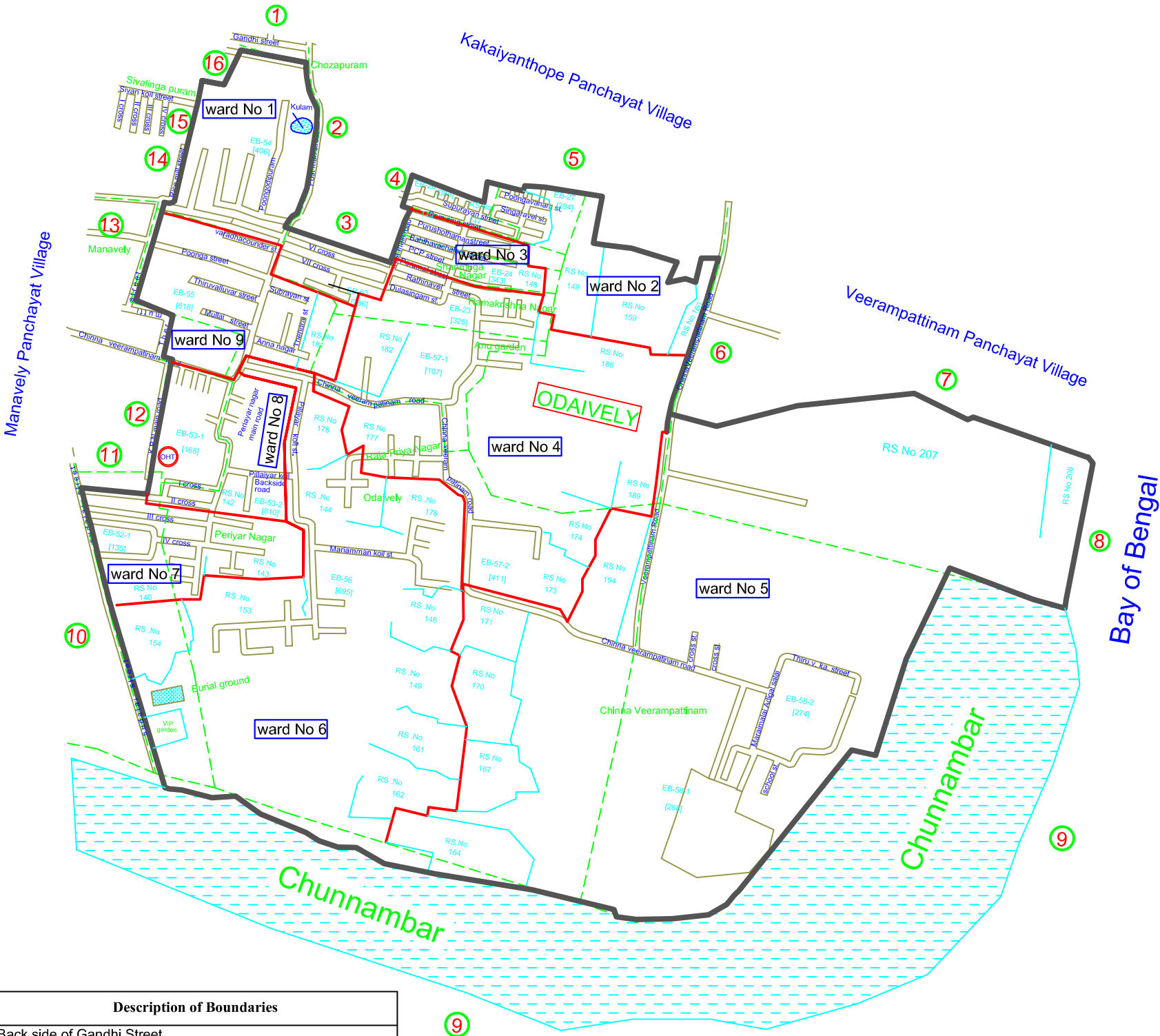
ARIANKUPPAM COMMUNE PANCHAYAT

DELIMITATION OF WARDS-2015(As per 2011 census)

DRAFT MAP SHOWING THE BOUNDARIES OF:-(i) ODAIVELY PANCHAYAT VILLAGE / COMMUNE PANCHAYAT WARD NO:-6.

Population:- 5780 (As Per 2011 census)

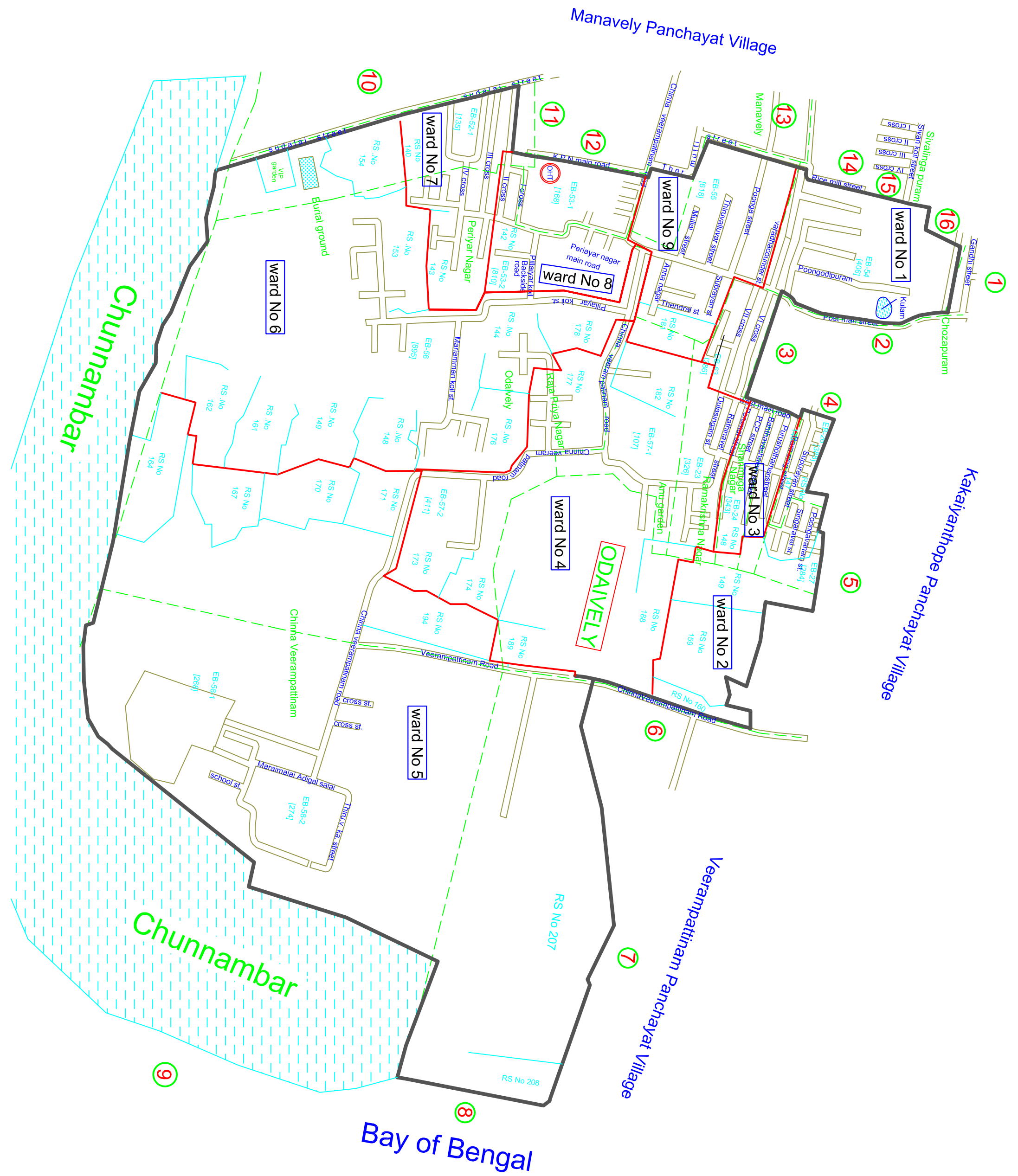
(ii) VILLAGE PANCHAYAT WARDS



Direction	Boundary No	Description of Boundaries
North	1	Back side of Gandhi Street (From Kavimani to Postman street)
North	2	Postman Street (Western edge) (From Gandhi Street to Annai Indira Nagar VIth cross)
North	3	North side of VI Cross (Both edges) (From Postman street to Shanmuga Nagar West Main road)
North	4	Shanmuga Nagar West Main road (Both edges) (From VI cross Annai Indira Nagar to Boundary of R.S.No.150 Ariankuppam Revenue Village)
North	5	Boundary of R.S.No.147, 149, 159,160 in Ariankuppam Revenue Village (northern edge) (From Shanmuga Nagar West main road to Chinna Veerampattinam road.)
North	6	Chinna Veerampattinam Main road (Western side) (From Boundary of R.S.No.162 Ariankuppam Revenue Village to Boundary of R.S.No.207 Manavelly Revenue Village)
North	7	Boundary of R.S.No.207 & 208 (Northern edge) Manavelly Revenue Village (From Chinna Veerampattinam main road to Bay of Bengal)
East	8	Bay of Bengal (From Boundary of R.S.No.208 Manavelly Revenue Village)
South	9	Chunnambar (From Boundary of R.S.No.208 Manavelly Revenue Village to Sudalai street)
West	10	Sudalai Street (Eastern edge) (From Chunnambar to II cross of Periyar Nagar)
West	11	II Cross of Periyar Nagar (Both side) (From Sudalai Street to Kattapomman Nagar Main road)
West	12	Kattapomman Nagar Main road (Eastern edge) (From II cross of Periyar Nagar to Odaively - Chinnaveerampattinam road)
West	13	Back side of Thermutti street (From Odaively - Chinna Veerampattinam road to Rice Mill Street)
West	14	Back side of Rice Mill street (From Thermutti street to Back side of Sivalingapuram)
West	15	Back side of Sivalingapuram (From Rice Mill street to of Thiruvalluvar Street)
West	16	Between Sivalingapuram and Gandhi Street (From Thiruvalluvar Street to Gandhi Street)

LEGEND:- —— Panchayat village boundary —— Panchayat village ward boundary

CENSUS ENUMERATION BLOCK WISE POPULATION(As per 2011 Census)						
SL.No	WARD No	EB.No	EB POPULATION		V/P WARD POPULATION	
			TOTAL	SC	TOTAL	SC
1	1	54	406	11	692	13
2		63	286	2		
3		26	388	135		
4	2	27	284	95	672	230
5	3	24	343	10	604	38
6		25	261	28		
7	4	23	326	25	713	25
8		57-1	107	—		
9		57-2 pt	280	—		
10	5	57-2 pt	131	—	673	—
11		58-1	268	—		
12		58-2	274	—		
13	6	56	695	—	695	
14	7	52-1	135	16	545	45
15		53-2 pt	410	29		
16	8	53-1	168	4	568	32
17		53-2 pt	400	28		
18	9	55	618	5	618	5
Total			5780	388	5780	388



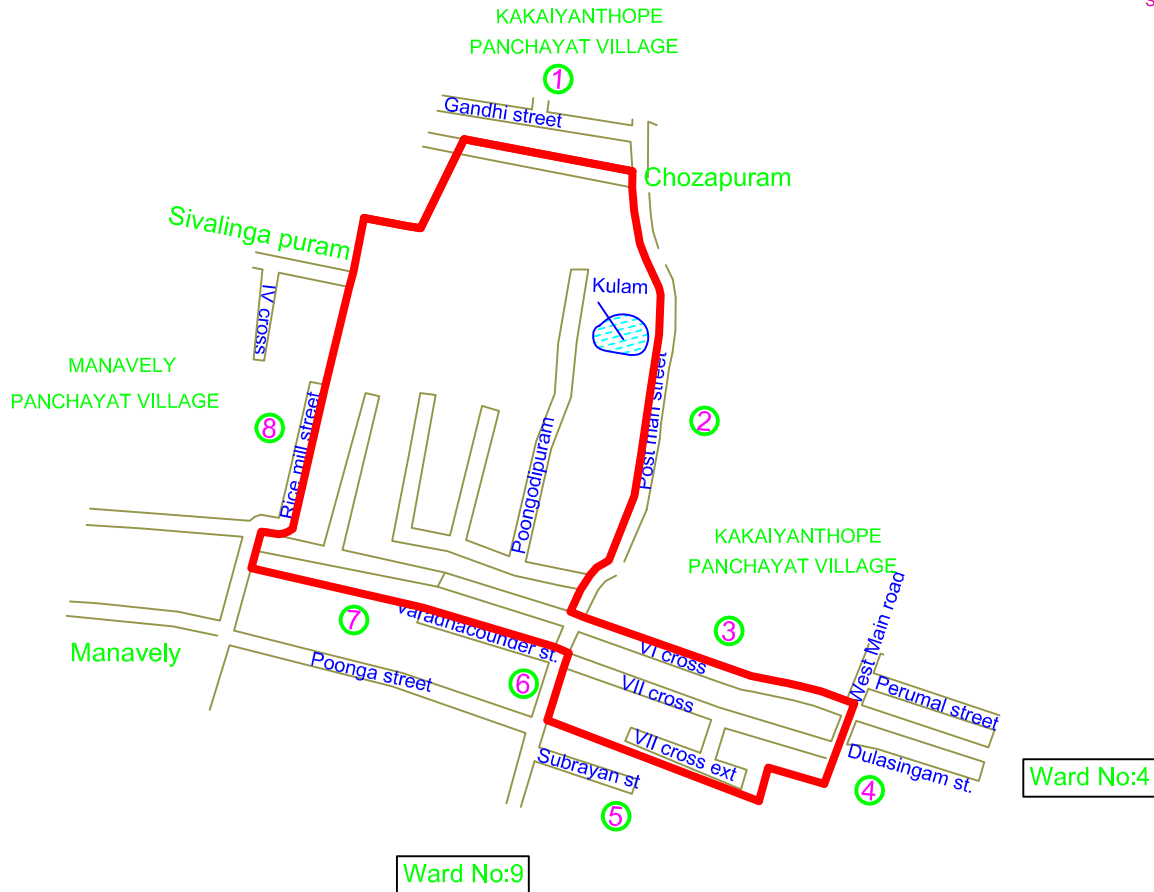
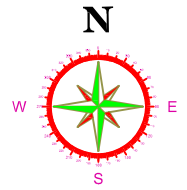
ARIANKUPPAM COMMUNE PANCHAYAT

DELIMITATION OF VILLAGE PACHAYAT WARDS-2015 (As per 2011 census)


Name of Village Panchayat :- Odaively

Village Panchayat Ward No:1
Population (As per 2011 census): 692

Draft Map Showing the boundaries of Ward



Diretion	Bound ary No	Description of Boundaries
North	1	Back side of Gandhi Street (From Iyyanar Koil Street East end to Manjalai road)
East	2	Post man street (western edge). (From Gandhi Street to VI cross street. Annai Indira Nagar)
East	3	VI cross street Annai Indira Nagar (Both edges). (From Post man street to Shanmuga Nagar West Main road)
East	4	Shanmuga Nagar West Main road (Western edges). (From VI cross street to VII Cross street Extension Annai Indira Nagar)
South	5	Annai Indira Nagar VII Cross Extension (Both edges). (From Annai Indira Nagar VII Cross Extension to Postman street)
South	6	Post man street (Eastern edges). (From Annai Indira Nagar VII Cross Extension to Vardha counder street)
South	7	Back side of Vardha counder street. (From Post man street to Rice mill street.)
West	8	Back side of rice mill street. (From Vardha Counder street to Back side of Sivallngapuram.)
West	9	Back side of Sivalingapuram. (From Rice mill street to Iyyanar koil street)

LEGEND:-  Ward boundary

<u>CENSUS ENUMERATION BLOCK WISE POPULATION(As per 2011 Census)</u>						
SL.No	WARD No	EB.No	EB POPULATION		V.P WARD POPULATION	
			TOTAL	SC	TOTAL	SC
1	1	54	406	11	692	13
2		63	286	2		
Total			692	13	692	13

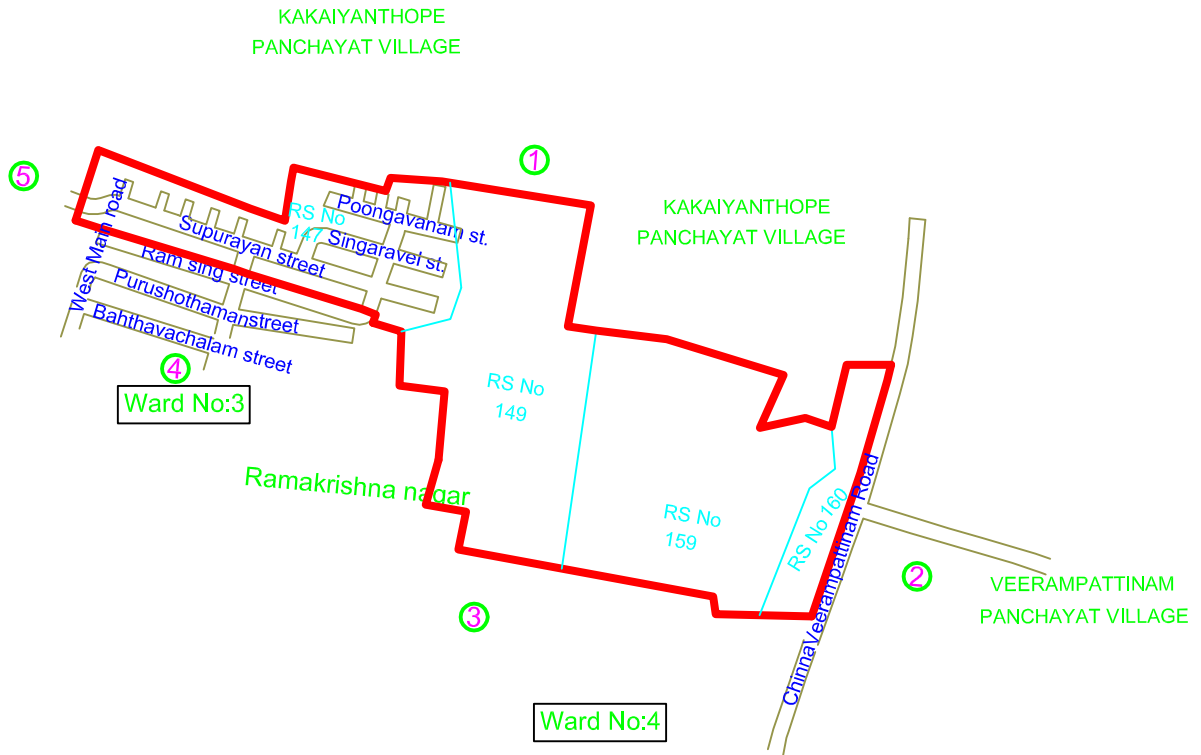
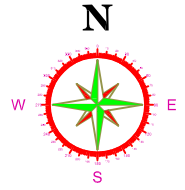
ARIANKUPPAM COMMUNE PANCHAYAT

DELIMITATION OF VILLAGE PACHAYAT WARDS-2015 (As per 2011 census)


Name of Village Panchayat :- Odaively

Village Panchayat Ward No:2
Population (As per 2011 census): 672

Draft Map Showing the boundaries of Ward



Diretion	Bound any No	Description of Boundaries
North	1	Boundary of R.S.No.147, 149, 159,160 in Ariankuppam Revenue Village (northern edge) (From Shanmuga Nagar West main road to Chinna Veerampattinam road.)
East	2	Chinna Veerampattinam road (western edes) (From Boundary of R.S.No.160 in Ariankuppam Revenue Village(northern edge) to Boundary RS No.160 in Ariankuppam Revenue Village southern edge)
South	3	Boundary of R.S.No.160, 159, 149 In Ariankuppam Revenue Village (Southern edge). (From Chinna Veerampattinam road to Ram singh street)
South	4	Ram Singh street (Norternh edge). (From Boundary of R.S.No.149 In Aiankuppam Revenue Village to Shanmuga Nagar West Main road)

LEGEND:-  Ward boundary

CENSUS ENUMERATION BLOCK WISE POPULATION(As per 2011 Census)

SL.No	WARD No	EB.No	EB POPULATION		V.P WARD POPULATION	
			TOTAL	SC	TOTAL	SC
1	2	26	388	135	672	230
2		27	284	95		
Total			672	230	672	230

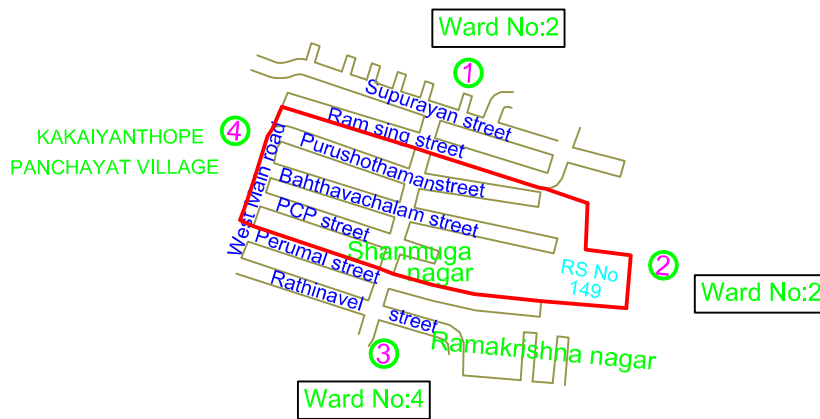
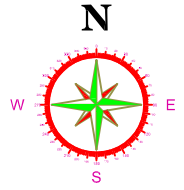
ARIANKUPPAM COMMUNE PANCHAYAT

DELIMITATION OF VILLAGE PACHAYAT WARDS-2015 (As per 2011 census)


Name of Village Panchayat :- Odaively

Village Panchayat Ward No:3
Population (As per 2011 census): 604

Draft Map Showing the boundaries of Ward



Direction	Boundary No	Description of Boundaries
North	1	Ram Singh street (Southern edge). (From Shanmuga Nagar West Main road to Boundary of R.S.No.149 In Ariankuppam Revenue Village)
East	2	Boundary of R.S.No.149 in Ariankuppam Revenue Village (Western edge). (From Ram singh street to perumal street)
South	3	Perumal street (Northern edge). (From Boundary of R.S.No.149 in Ariankuppam Revenue Village to Shanmuga nagar.West Main road)
West	4	Shanmuga Nagar West Main road of Shanmuga Nagar (Both edges). (From perumal street to Ram singh street)

LEGEND:-  Ward boundary						
<u>CENSUS ENUMERATION BLOCK WISE POPULATION(As per 2011 Census)</u>						
SL.No	WARD No	EB.No	EB POPULATION		V.P WARD POPULATION	
			TOTAL	SC	TOTAL	SC
1	3	24	343	10	604	38
2		25	261	28		
Total			604	38	604	38

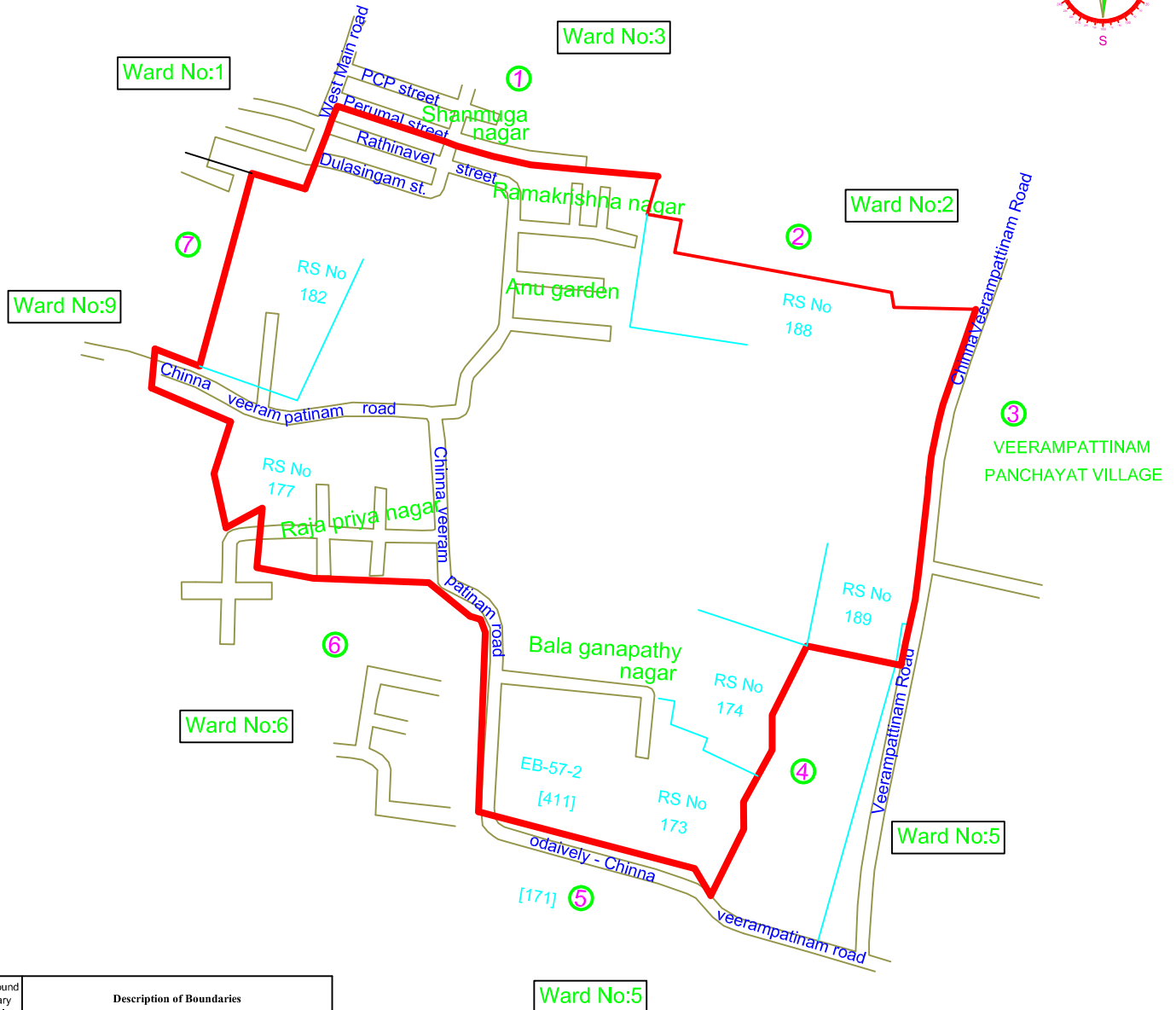
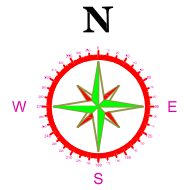
ARIANKUPPAM COMMUNE PANCHAYAT

DELIMITATION OF VILLAGE PACHAYAT WARDS-2015 (As per 2011 census)


Name of Village Panchayat :- Odaively

Village Panchayat Ward No:4
Population (As per 2011 census): 713

Draft Map Showing the boundaries of Ward



Diretion	Bound ary No	Description of Boundaries
North	1	Perumal street (Southern edge). (From Shanmuga Nagar West Main road to Boundary of R.S.No.188 In Ariankuppam Revenue Village.)
North	2	Boundary of R.S.No.188 in Ariankuppam Revenue Village (Southern edge). (From perumal street to Chlnna Veerampattinam road)
East	3	Chlnna Veerampattinam road (Western edge). (From Boundary of R.S.No.189 in Ariankuppam Revenue Village to boundary of R.S.No.194 in Ariankuppam Revenue Village)
South	4	Boundary of R.S.No.189,174,173 in Manavely Revenue Village. (From Chlnna Veerampattinam road to Odaively road)
South	5	Back side of Odaively road (From boundary of R.S.No.173 Manavely Revenue Village)
West	6	Odaively road (Both edge) (From OHT to Raja Priya Nagar)
West	7	Boundary of R.S.No.177,182 Manavely Revenue Village (From Raja Priya Nagar to Dulasingam Street)
West	8	Shanmuga Nagar West Main road (From Dulasingam Street to Perumal Street)

LEGEND:-  Ward boundary

CENSUS ENUMERATION BLOCK WISE POPULATION(As per 2011 Census)

SL.No	WARD No	EB.No	EB POPULATION		V.P WARD POPULATION	
			TOTAL	SC	TOTAL	SC
1	4	23	326	25	713	25
2		57-1	107	—		
3		57-2 Pt	280	—		
Total			713	25	713	25

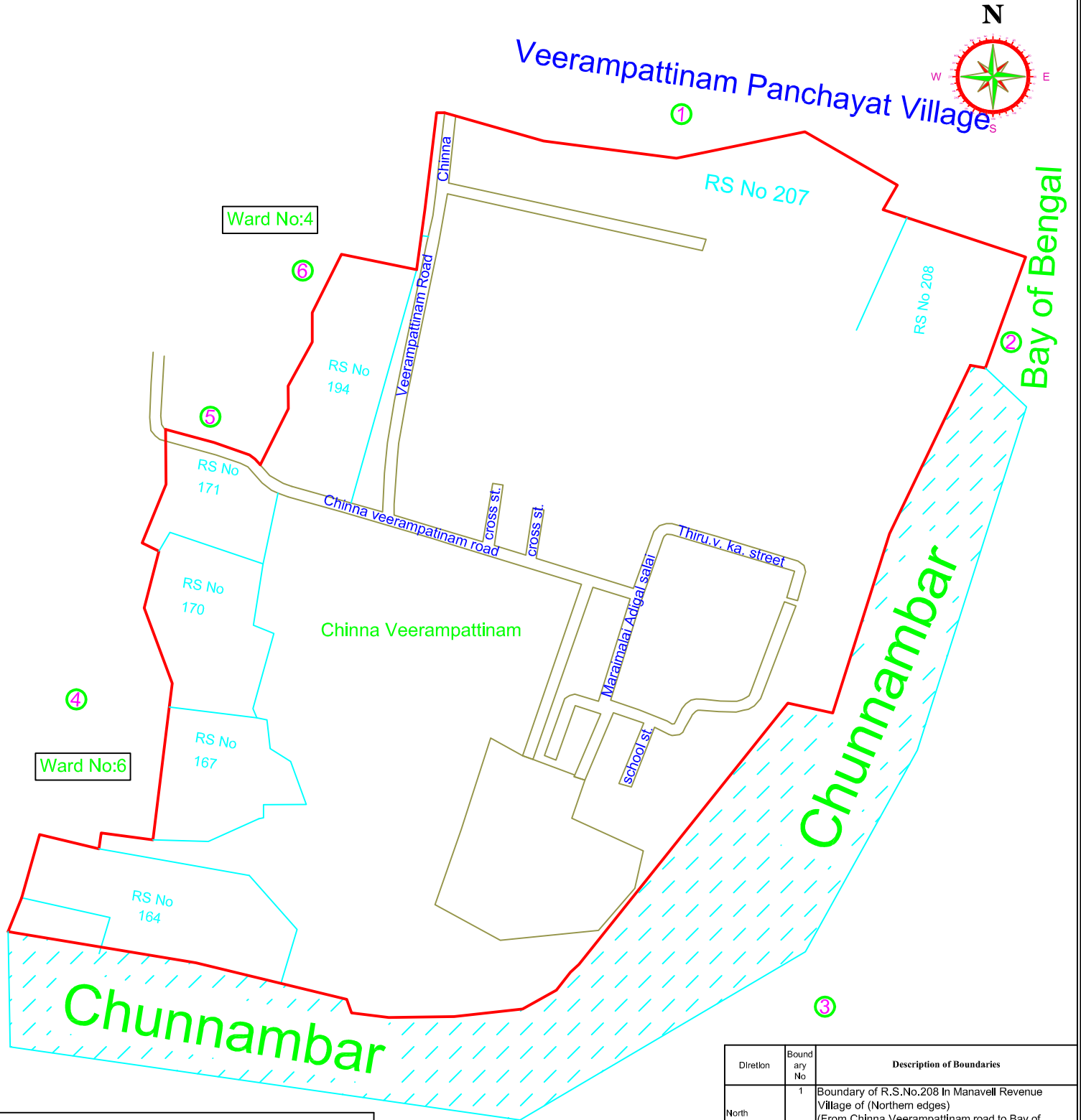
ARIANKUPPAM COMMUNE PANCHAYAT

DELIMITATION OF VILLAGE PACHAYAT WARDS-2015 (As per 2011 census)

Name of Village Panchayat :- Odaively

Village Panchayat Ward No:5
Population (As per 2011 census): 673

Draft Map Showing the boundaries of Ward



LEGEND:- — Ward boundary

CENSUS ENUMERATION BLOCK WISE POPULATION(As per 2011 Census)

SL.No	WARD No	EB.No	EB POPULATION		V.P WARD POPULATION	
			TOTAL	SC	TOTAL	SC
1	5	57-2 Pt	131	-	673	-
2		58-1	268	-		
3		58-2	274	-		
Total			673	-	673	-

Diretion	Bound ary No	Description of Boundaries
North	1	Boundary of R.S.No.208 In Manavell Revenue Village of (Northern edges) (From Chinna Veerampattinam road to Bay of Bengal)
East	2	Bay of Bengal. (From Boundary of R.S.No.208 In Manavell Revenue Village to Chunnambar)
South	3	Chunnambar From Bay of Bengal to Boundary of R.S.No.164 of Manavell Revenue Village
West	4	Boundary of R.S.No.164,167, 170, 171 of Manavely Revenue Village (From Chunnambar to Chinna Veerampattinam road)
West	5	Chinna Veerampattinam road (Both edges). From Boundary of R.S.No.171 In Manavely Revenue Village to Veerampattinam road.
West	6	Boundary of R.S.No.194 Manavely Revenue Village From Odaively - Chinna Veerampattinam road to Veerampattinam -Chinna Veerampattinam road

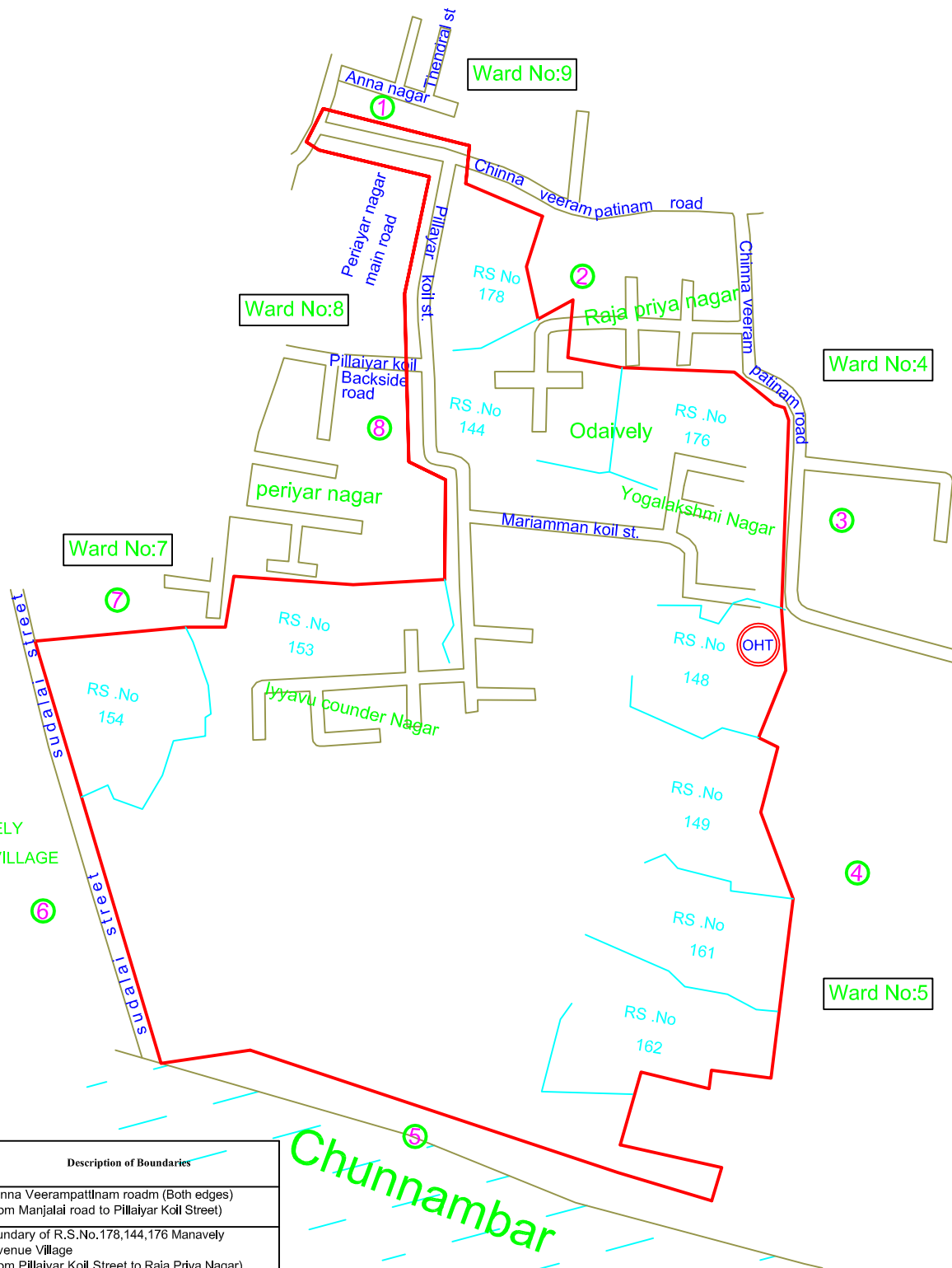
ARIANKUPPAM COMMUNE PANCHAYAT

DELIMITATION OF VILLAGE PACHAYAT WARDS-2015 (As per 2011 census)

Name of Village Panchayat :- Odaively

Village Panchayat Ward No:6
Population (As per 2011 census): 695

Draft Map Showing the boundaries of Ward



Diretton	Bound any No	Description of Boundaries
North	1	Chinna Veerampattinam roadm (Both edges) (From Manjalai road to Pillaiyar Koil Street)
North	2	Boundary of R.S.No.178,144,176 Manavelly Revenue Village (From Pillaiyar Koil Street to Raja Priya Nagar)
East	3	Chinna Veerampattinam (Both edges) (From Raja Priya Nagar to OHT)
East	4	Boundary of R.S.No.148,149,161,162 Manavelly Revenue Village (From OHT to Chunnambar)
South	5	Chunnambar (From Boundary of R.S.No.162 Manavelly Revenue Village to sudalai Street)
West	6	Sudalai Street (Eastern edge) (From Chunnambar to Boundary of R.S.No.154 Manavelly Revenue Village)
West	7	Boundary of R.S.No.154,153 Manavelly Revenue Village (From Sudalai Street to Pillaiyar Koil Street)
West	8	Pillaiyar Koil Street (Both edges) (From Boundary of R.S.No.153 to Chinna Veerampattinam Road)

LEGEND:- — Ward boundary						
CENSUS ENUMERATION BLOCK WISE POPULATION(As per 2011 Census)						
SL.No	WARD No	EB.No	EB POPULATION		V.P. WARD POPULATION	
			TOTAL	SC	TOTAL	SC
1	6	56	695	--	695	--
Total			695	--	695	--

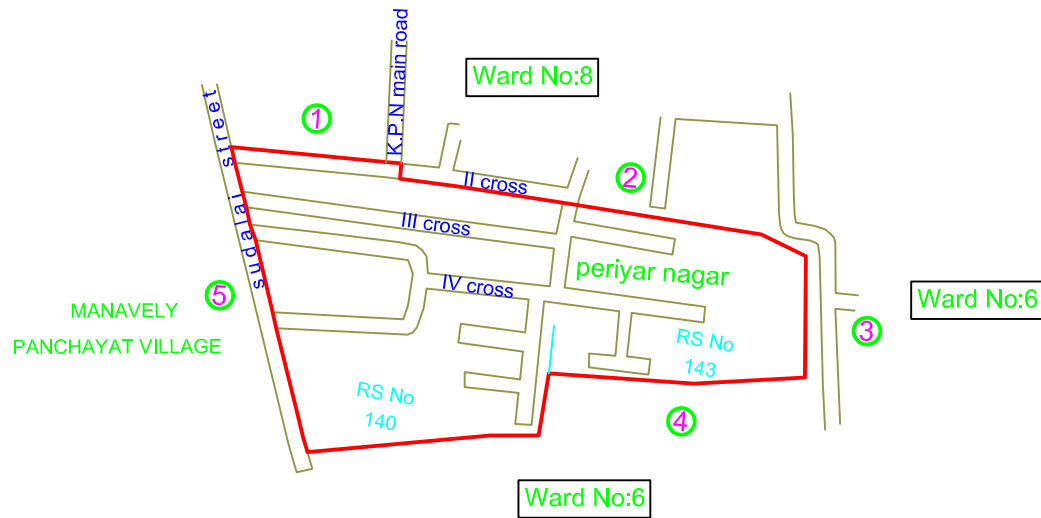
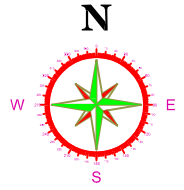
ARIANKUPPAM COMMUNE PANCHAYAT

DELIMITATION OF VILLAGE PACHAYAT WARDS-2015 (As per 2011 census)


Name of Village Panchayat :- Odaively

Village Panchayat Ward No:7
Population (As per 2011 census): 545

Draft Map Showing the boundaries of Ward



Direction	Boundary No	Description of Boundaries
North	1	II cross of Periyar Nagar (both edges). (From Sudalai street to Kattapomman nagar main road)
North	2	Back side of II cross street Periya nagar (From Kattapomman nagar main road to Boundary of R.S.No.143 in Manavelli Revenue village)
East	3	Back side of Pillayarkoil street. (From Boundary of R.S.No.143 in Manavelli Revenue Village)
South	4	Boundary of R.S.No.143, 140 in Manavelli Revenue Village of (Southern edges). (From Pillayarkoil street to Sudalai street)
West	5	Sudalai street (Eastern edges). (From boundary of R.S.No.140 in Manavelli Revenue Village to II cross of Periyar nagar)

LEGEND:-  Ward boundary

CENSUS ENUMERATION BLOCK WISE POPULATION(As per 2011 Census)

SL.No	WARD No	EB.No	EB POPULATION		V.P WARD POPULATION	
			TOTAL	SC	TOTAL	SC
1	7	52-2	135	16	545	45
2		53-2 Pt	410	29		
Total			545	45	545	45

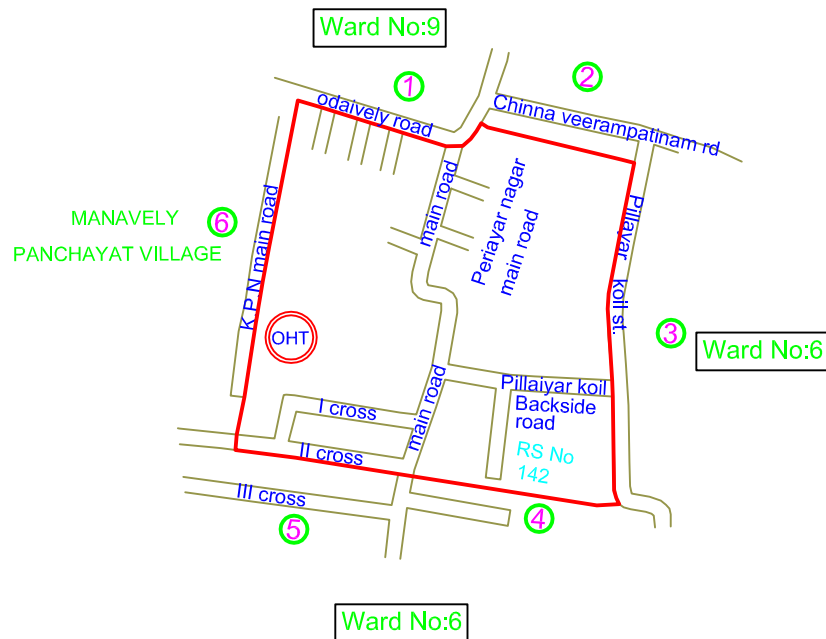
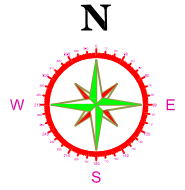
ARIANKUPPAM COMMUNE PANCHAYAT

DELIMITATION OF VILLAGE PACHAYAT WARDS-2015 (As per 2011 census)

Name of Village Panchayat :- Odaively

Village Panchayat Ward No:8
Population (As per 2011 census): 568

Draft Map Showing the boundaries of Ward



Diretton	Bound ary No	Description of Boundaries
North	1	Odaively - Chinna veerampattinam road(Southern edges). (From Kattapomman Nagar main road to Post man street)
North	2	Back side of Chinna veerampattinam road. (From post man street to Pillayarkolli street)
East	3	Backside of Pillayarkolli street. (From Chinna Veerampattinam road to Boundary R.S.No.142 in Manaveli Revenue Village)
South	4	Boundary of R.S.No.142 in Manaveli Revenue Village (southern edge). (From Pillayar kolli street to Periyar Nagar Main road)
South	5	II cross of Periyar nagar (both edges). (From Periyar Nagar Main road to Kattapomman Nagar Main road)
West	6	Kattapomman main road (Eastern edges). (From II cross of Periyar nagar to Odaively - Chinna Veerampattinam road)

LEGEND:- — Ward boundary

CENSUS ENUMERATION BLOCK WISE POPULATION(As per 2011 Census)

SL.No	WARD No	EB.No	EB POPULATION		V.P WARD POPULATION	
			TOTAL	SC	TOTAL	SC
1	8	53-1	168	4	568	32
2		53-2 Pt	400	28		
Total			568	32	568	32

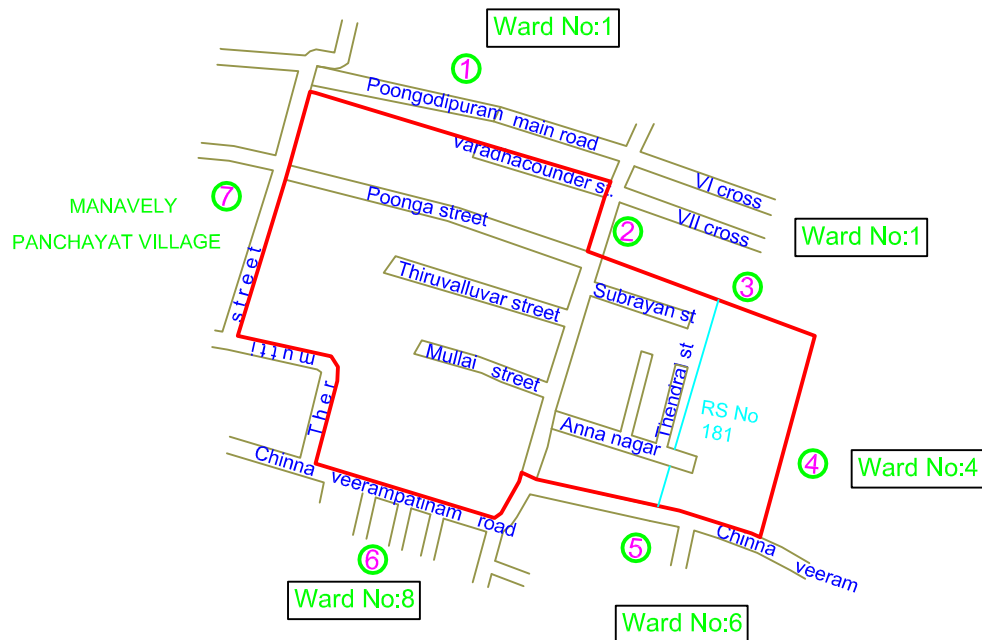
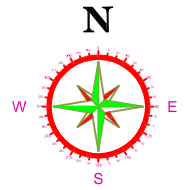
ARIANKUPPAM COMMUNE PANCHAYAT

DELIMITATION OF VILLAGE PACHAYAT WARDS-2015 (As per 2011 census)

Name of Village Panchayat :- Odaively

Village Panchayat Ward No:9
Population (As per 2011 census): 618

Draft Map Showing the boundaries of Ward



Diretion	Bound ary No	Description of Boundaries
North	1	Back side of Poongodipuram main road (Southern edge). (From Theermutti street to Post man street)
North	2	Post man street. (Both edges). (From Varadha counder street to Subrayan Street)
North	3	Subrayan Street (both edges). (From post man street to boundary of R.S.No.181 Manaveli Revenue Village. (western edge)
East	4	Boundary of R.S.No. 181 of Manaveli Revenue Village (Western edge) 9From Subrayan Street to Chinna veerampattinam road)
South	5	Back side of Chinna veerampattinam road. (From boundary of R.S.No.181 of Manaveli Revenue Village to post man street)
South	6	Odaivelli street (Northern edge). (From post man street ot Theermutti street)
West	7	Back side of Theermutti street. (From Odaivelli road to Poongodipuram main road)

LEGEND:- — Ward boundary						
CENSUS ENUMERATION BLOCK WISE POPULATION(As per 2011 Census)						
SL.No	WARD No	EB.No	EB POPULATION		V.P WARD POPULATION	
			TOTAL	SC	TOTAL	SC
1	9	55	618	5	618	5
Total			618	5	618	5