

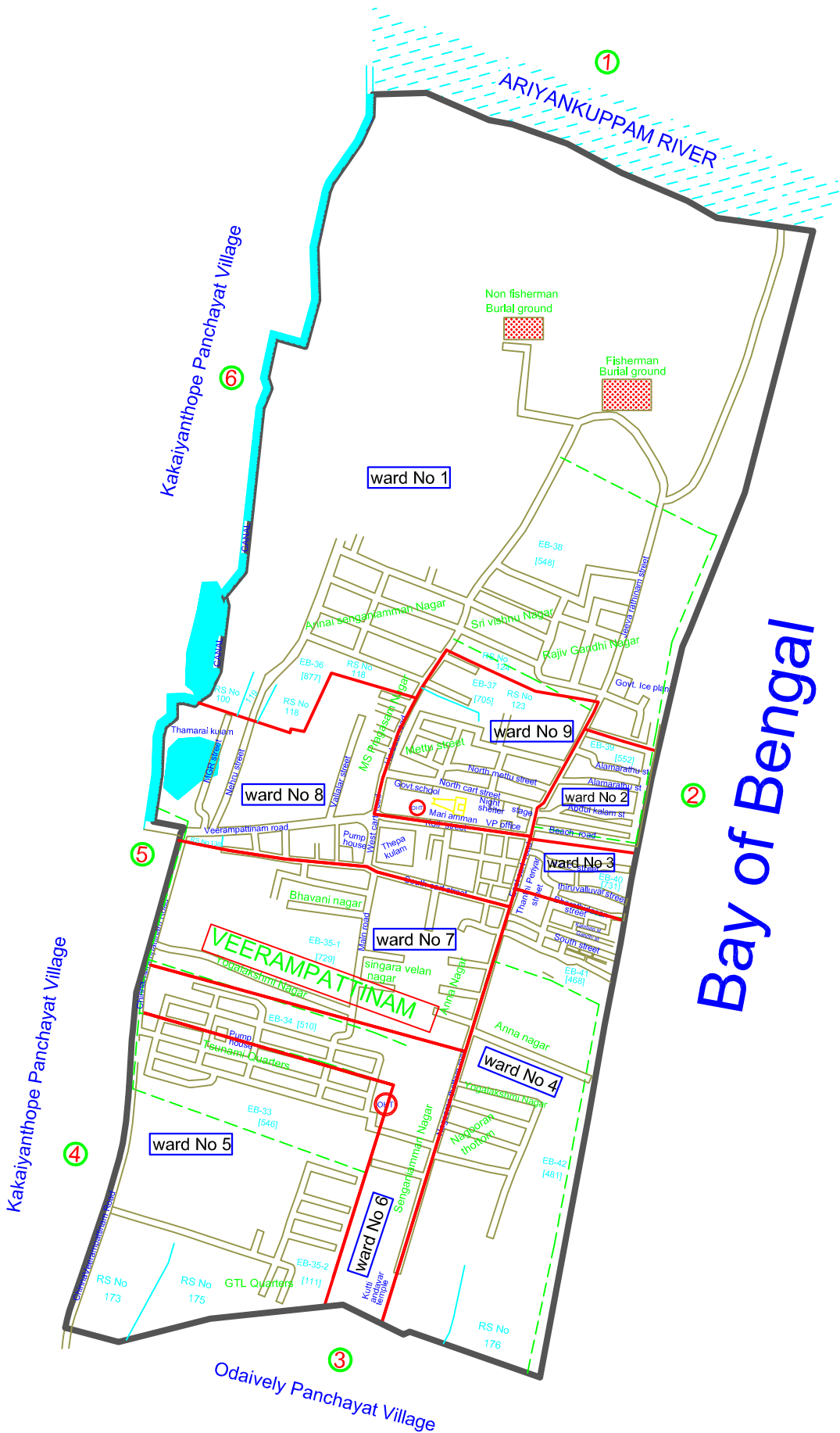
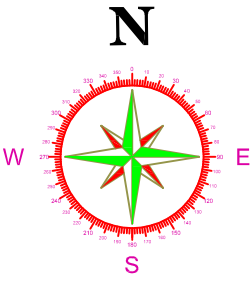
ARIANKUPPAM COMMUNE PANCHAYAT

DELIMITATION OF WARDS-2015(As per 2011 census)

DRAFT MAP SHOWING THE BOUNDARIES OF:-(i) VEERAMPATTINAM PANCHAYAT VILLAGE / COMMUNE PANCHAYAT WARD NO:-5

Population:- 6258 (As Per 2011 census)

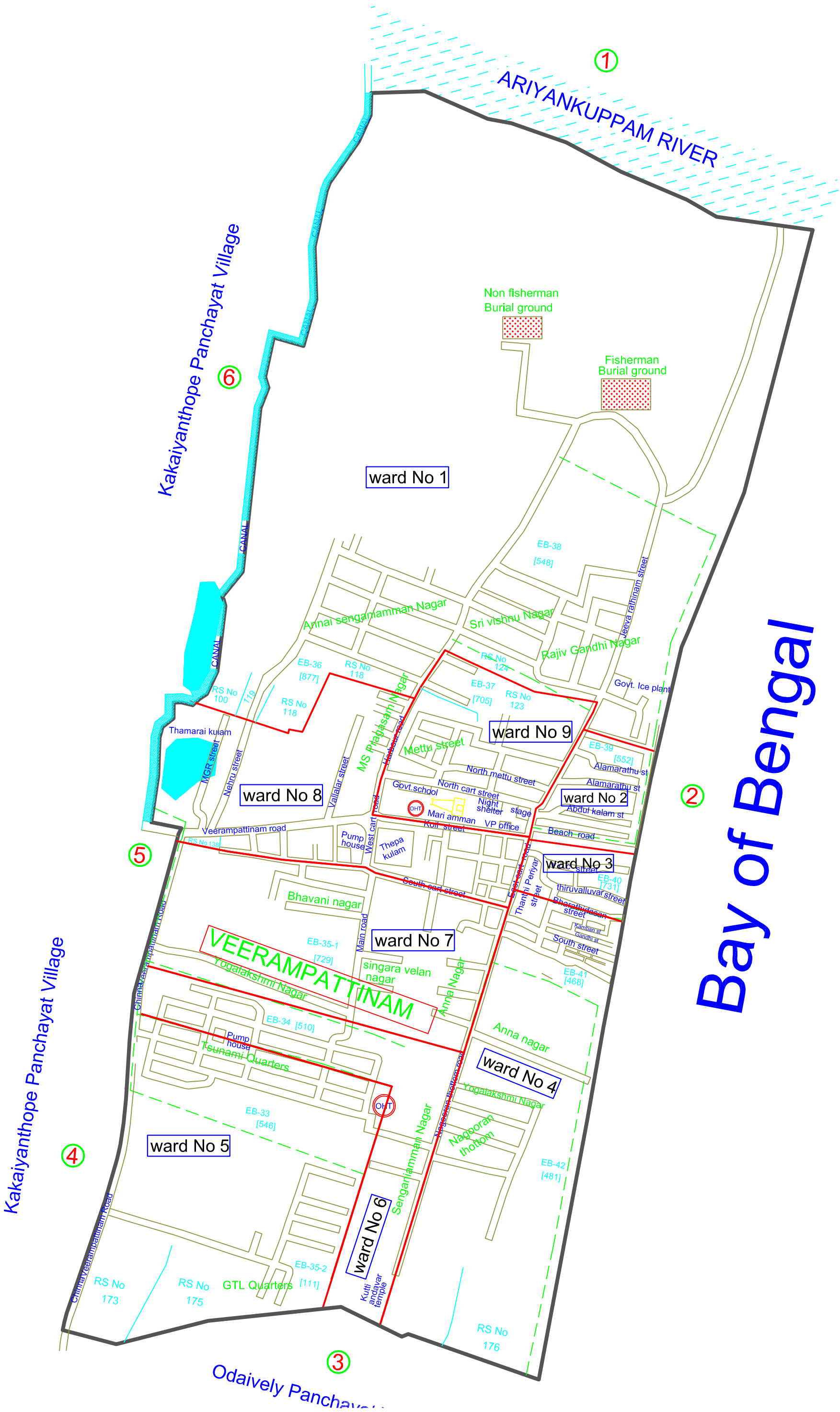
(ii) VILLAGE PANCHAYAT WARDS



Direction	Boundary No	Description of Boundaries
North	1	Ariankuppam River (Southern edge) (From Canal to Bay of Bengal)
East	2	Bay of Bengal (From Ariankuppam River to Boundary of R.S.NO.176 Ariankuppam Revenue Village)
South	3	Boundary of R.S.No.176,175 &173 in Ariankuppam Revenue Village (From Bay of Bengal to Chinna Veerampattinam road)
West	4	Chinna Veerampattinam road (Eastern side) (From Boundary of R.S No 173 Ariankuppam Revenue Village to Veerampattinam main road)
West	5	Back side veerampattinam road (From chinnaveerampattinam road to canal)
West	6	Canal (Eastern edge) (From Veerampattinam Main road to Ariankuppam River)

LEGEND:- Panchayat village boundary Panchayat village ward boundary

CENSUS ENUMERATION BLOCK WISE POPULATION(As per 2011 Census)					
SL.No	WARD No	EB.No	EB POPULATION	V.P WARD POPULATION	
			TOTAL	SC	SC
1	1	38	548	—	16
2		36pt	160	16	—
3	2	39	552	—	—
4		40 pt	100	—	—
5	3	40 pt	631	—	—
6	4	41	468	—	—
7		42 pt	261	—	—
8	5	33	546	—	—
9		35-2	111	—	—
10	6	34	510	—	—
11		42	220	—	—
12	7	35-1	729	92	92
13	8	36 pt	717	60	60
14	9	37	705	—	—
Total			6258	168	168



# ARIANKUPPAM COMMUNE PANCHAYAT

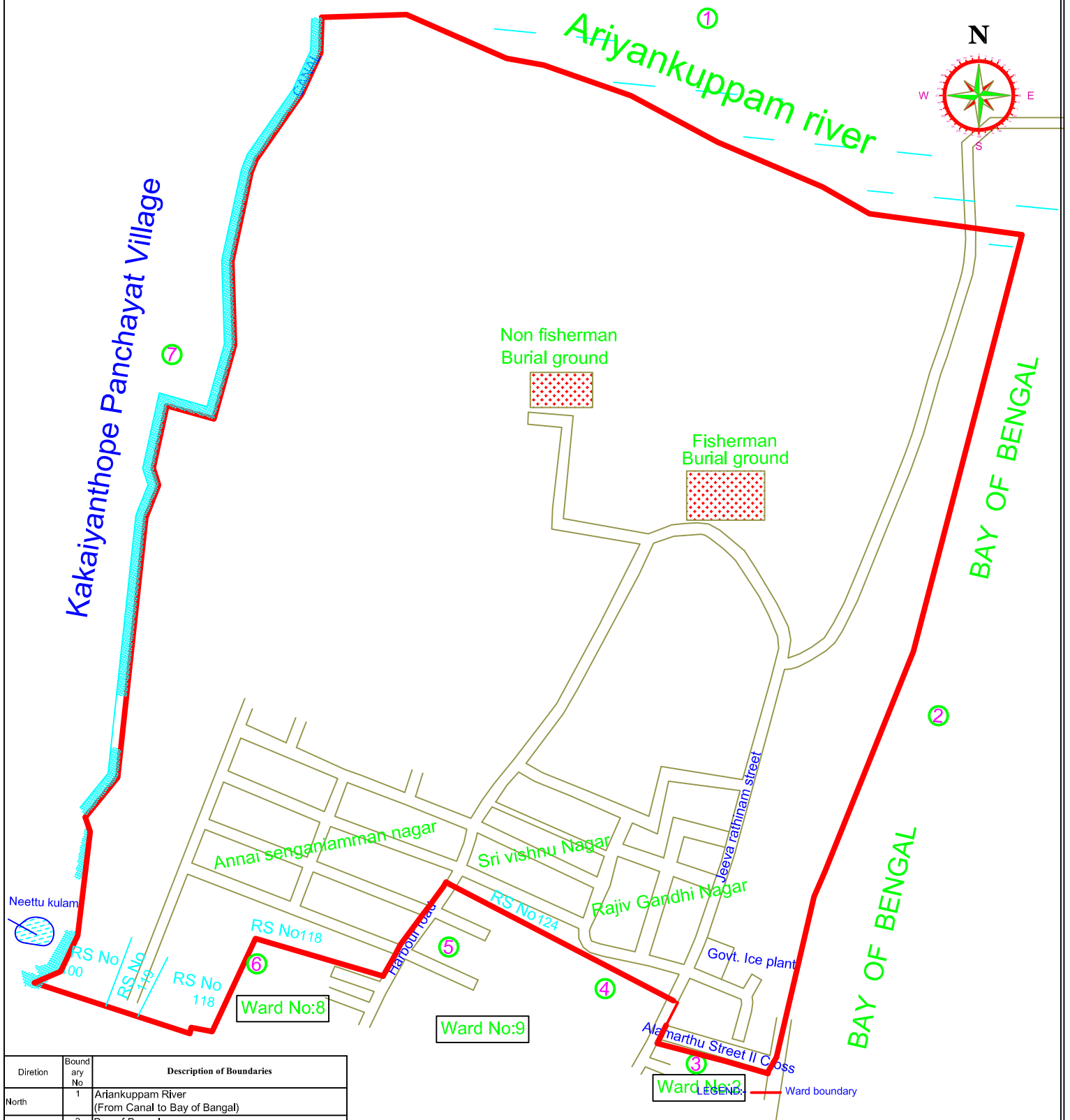
DELIMITATION OF VILLAGE PACHAYAT WARDS-2015 (As per 2011 census)

Name of Village Panchayat :- **Veerampattinam**

Village Panchayat Ward No:1

Population (As per 2011 census): 708

Draft Map Showing the boundaries of Ward



Direction	Boundary No	Description of Boundaries
North	1	Ariankuppam River (From Canal to Bay of Bengal)
East	2	Bay of Bengal (From Ariankuppam River to Back side of alamarathu Street II Cross)
South	3	Back side of alamarathu Street II Cross (From Bay of Bengal to Jeevarathinam Street)
South	4	Back side of Rajiv Gandhi Nagar and Sri Vishnu Nagar (From Jeevarathinam Street to Harbour Street)
South	5	Harbour street (Western edge) (From Sri Vishnu Nagar to M.S. Pragasam Nagar)
South	6	Boundary of R.S.No.118, 119, 100 Ariankuppam Revenue Village (Southern edge) (From Harbour street to Canal)
West	7	Canal (From Boundary of R.S.No. 100,119,118 Ariankuppam Revenue Village to Ariankuppam River.)

<u>CENSUS ENUMERATION BLOCK WISE POPULATION(As per 2011 Census)</u>						
SL.No	WARD No	EB.No	EB POPULATION		V.P WARD POPULATION	
			TOTAL	SC	TOTAL	SC
1	1	3844-2Pt	548	--	708	16
2		26 Pt	160	16		
Total			708	16	708	16

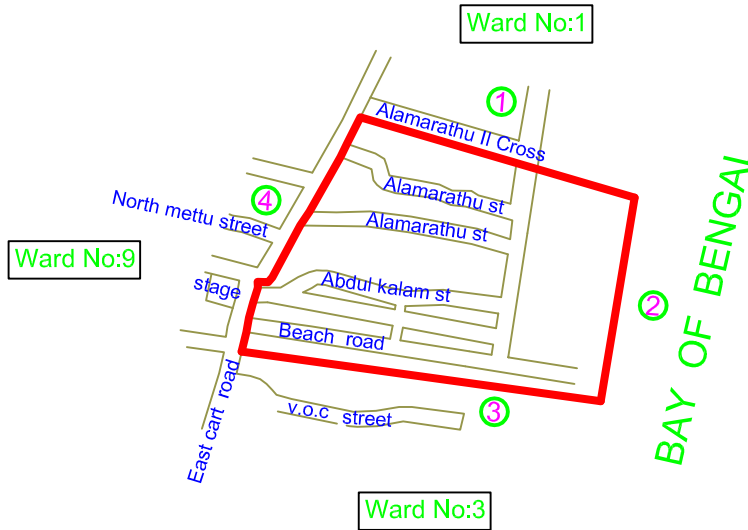
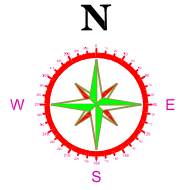
# ARIANKUPPAM COMMUNE PANCHAYAT

DELIMITATION OF VILLAGE PACHAYAT WARDS-2015 (As per 2011 census)

Name of Village Panchayat :- veerampattinam

Village Panchayat Ward No:2  
Population (As per 2011 census): 652

## Draft Map Showing the boundaries of Ward



Dirction	Bound ary No	Description of Boundaries
North	1	Back side of Alamarathu Street (From Jeevarathinam Street to Bay of Bengal)
East	2	Bay of Bengal (From Alamarathu Street to Beach Road)
South	3	Beach Road Both Edges (From Bay of Bengal to Jeevarthinam Street)
West	4	Jeevarthinam Street (Eastern edge) (From Beach road to Alamarthu street)

LEGEND:- — Ward boundary

### CENSUS ENUMERATION BLOCK WISE POPULATION(As per 2011 Census)

SL.No	WARD No	EB.No	EB POPULATION		V.P WARD POPULATION	
			TOTAL	SC	TOTAL	SC
1	2	39	552	—	652	--
2		40 pt	100	—		
Total			652	—	652	--

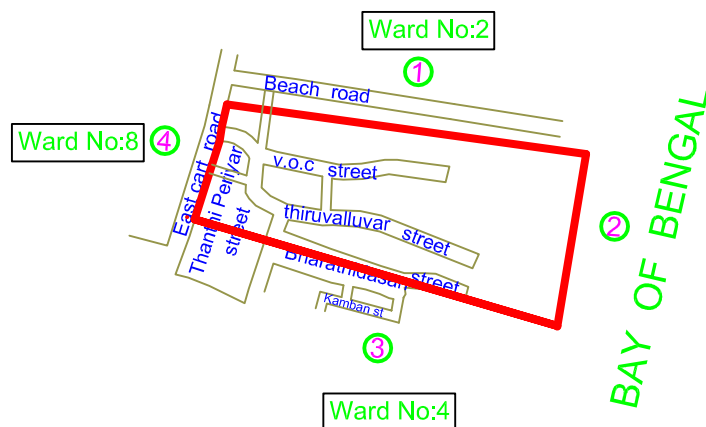
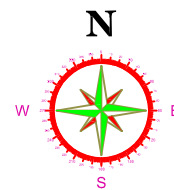
# ARIANKUPPAM COMMUNE PANCHAYAT

DELIMITATION OF VILLAGE PACHAYAT WARDS-2015 (As per 2011 census)

Name of Village Panchayat :- Veerampattinam

Village Panchayat Ward No:3  
Population (As per 2011 census): 631

## Draft Map Showing the boundaries of Ward



Direction	Boundary No	Description of Boundaries
North	1	Back Side of Beach Road (From East Car Street to Bay of Bengal)
East	2	Bay of Bengal (From Beach Road to Bharathidasan Street)
South	3	Bharathidasan Street (Northern edge) (From Bay of Bengal to East Car Street)
West	4	East Car Street (Eastern edge) (From Bharathidasan Street to Beach Road)

LEGEND:- <span style="color: red;">—</span> Ward boundary						
CENSUS ENUMERATION BLOCK WISE POPULATION(As per 2011 Census)						
SL.No	WARD No	EB.No	EB POPULATION		V.P. WARD POPULATION	
			TOTAL	SC	TOTAL	SC
1	3	40 Pt	631	-	631	-
Total			661	47	661	47

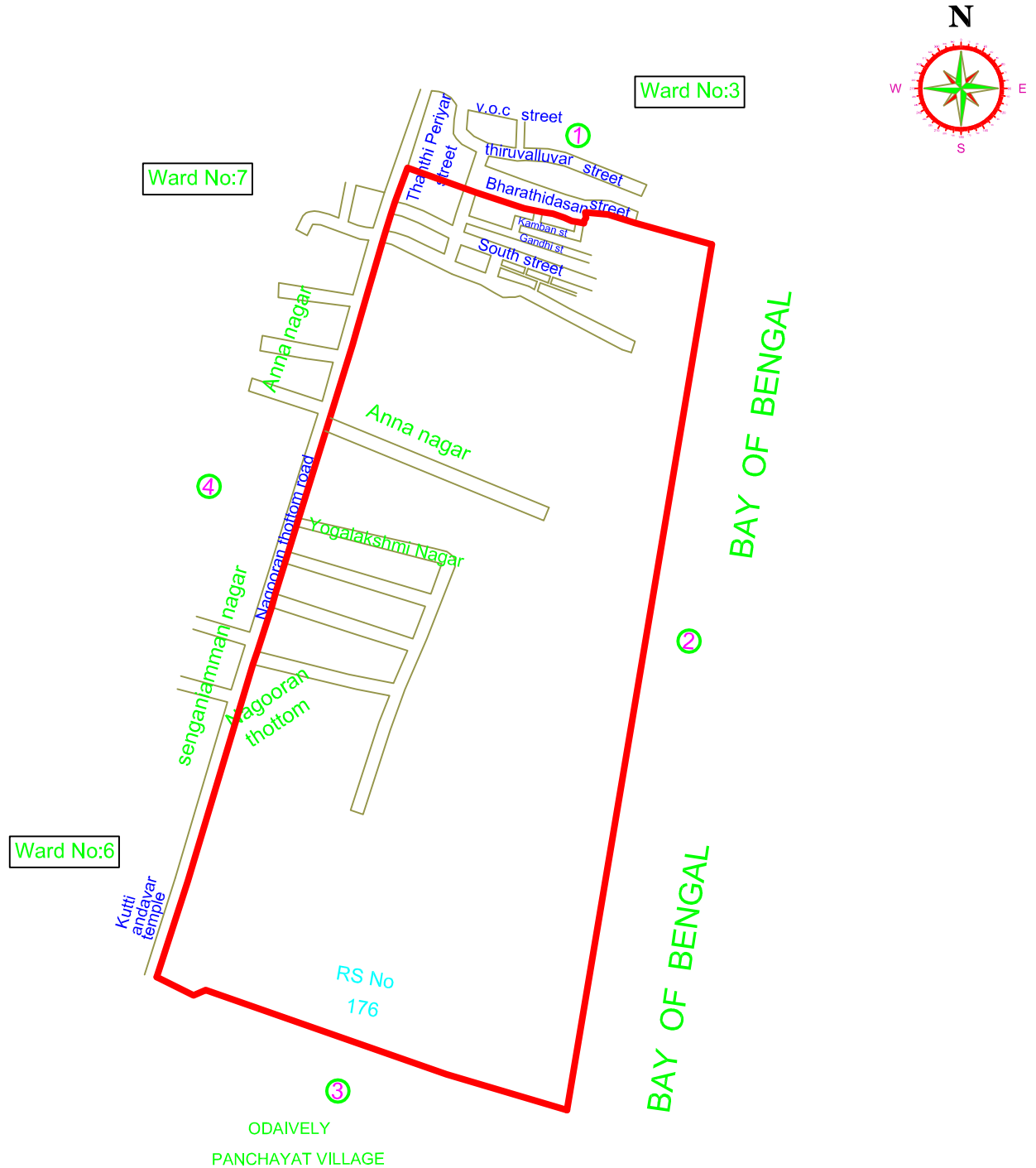
# ARIANKUPPAM COMMUNE PANCHAYAT

DELIMITATION OF VILLAGE PACHAYAT WARDS-2015 (As per 2011 census)


Name of Village Panchayat :- **Veerampattinam**

Village Panchayat Ward No:4  
Population (As per 2011 census): 729

## Draft Map Showing the boundaries of Ward



Diretton	Bound any No	Description of Boundaries
North	1	Bharathidasan Street (Southern edge) (From East car street to Bay of Bengal)
East	2	Bay of Bengal (From Bharathidasan Street to Boundary of R.S.No. 176 of Ariankuppam Revenue Village)
South	3	Boundary of R.S.No. 176 of Ariankuppam Revenue Village Southern side (From Bay of Bengal to Kuttilandavar Koll)
West	4	Nagooranthottam Road Eastern Side (From Kuttilandavar Koll to Bharathidasan street)

LEGEND:-  Ward boundary

CENSUS ENUMERATION BLOCK WISE POPULATION(As per 2011 Census)						
SL.No	WARD No	EB.No	EB POPULATION		V.P. WARD POPULATION	
			TOTAL	SC	TOTAL	SC
1	4	41	468	--	729	--
2		42 Pt	261	--		
Total			729	--	729	--

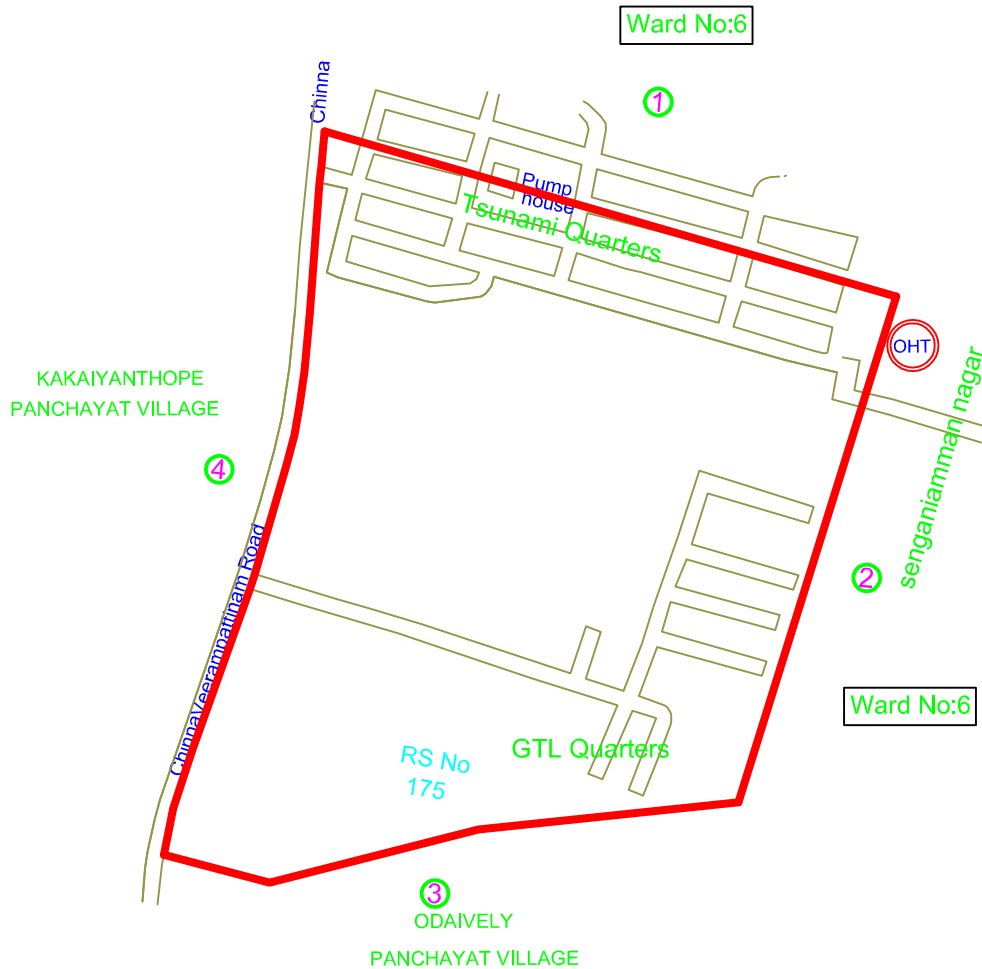
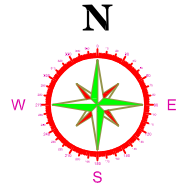
# ARIANKUPPAM COMMUNE PANCHAYAT

DELIMITATION OF VILLAGE PACHAYAT WARDS-2015 (As per 2011 census)


Name of Village Panchayat :- Veerampattinam

Village Panchayat Ward No:5  
Population (As per 2011 census): 657

## Draft Map Showing the boundaries of Ward



Diretton	Bound ary No	Description of Boundaries
North	1	Tsunami Quaters Pump House Road (Southern Side) (From Chinnaveerampattinam Road to OHT Back Side Road)
East	2	Back Side of GTL Quarters (From OHT Back side Road to Boundary of R.S.No.175 Ariankuppam Revenue Village)
South	3	Boundary of R.S.No. 175 of Ariankuppam Revenue Village (From GTL Quaters to Chinnaveerapattinam Road)
West	4	Chinnaveerampattinam Road (Eastern Side) (From Boundary of R.S.No. 175 of Ariankuppam Revenue Village to Pump House Road)

LEGEND:-  Ward boundary						
<u>CENSUS ENUMERATION BLOCK WISE POPULATION(As per 2011 Census)</u>						
SL.No	WARD No	EB.No	EB POPULATION		V.P WARD POPULATION	
			TOTAL	SC	TOTAL	SC
1	5	33	546	--	657	--
2		35-2	111	--		
Total			657	--	657	--



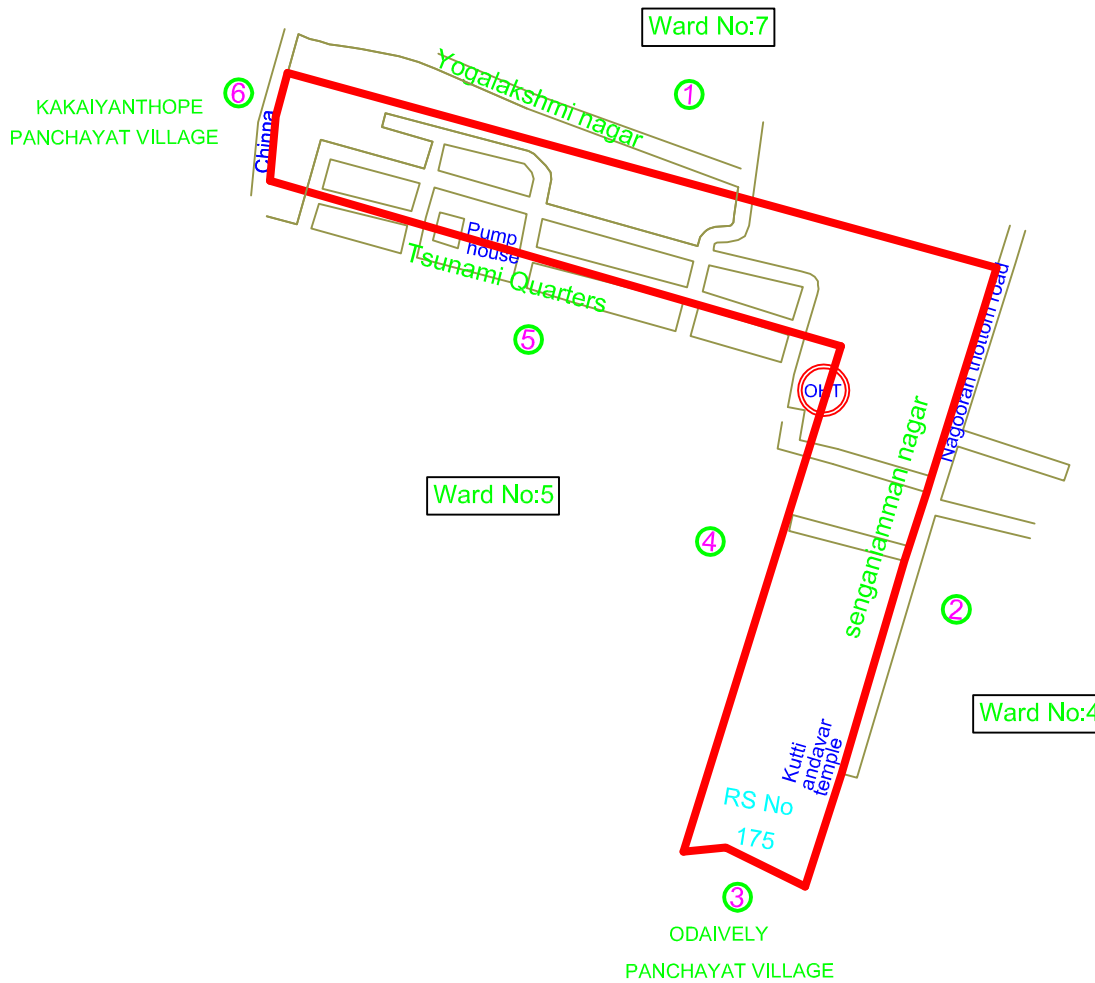
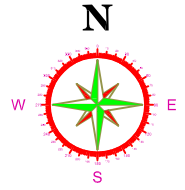
# ARIANKUPPAM COMMUNE PANCHAYAT

DELIMITATION OF VILLAGE PACHAYAT WARDS-2015 (As per 2011 census)


Name of Village Panchayat :- Veerampattinam

Village Panchayat Ward No:6  
Population (As per 2011 census): 730

## Draft Map Showing the boundaries of Ward



Diretion	Bound any No	Description of Boundaries
North	1	Back side of Yogalakshmi Nagar (Southern side) (From Chinnaveerampattinam Road to Nagooranthottam Main road)
East	2	Nagooranthottam Road(Wester Side) (Yogalakshmi Nagar to Kuttilandavar Temple)
South	3	Boundary of R.S.No. 175 of Ariankuppam Revenue Village (From Kuttilandavar Koil to Back side of GTL Quarters)
	4	Back of GTL Quarters (From Boundary of R.S.No. 175 of Ariankuppam Revenue Village to OHT Back side Road)
	5	Pump House Road (Norther Edge) (From OHT Back side road to Chinnaveerampattinam Road)
West	6	Chinnaveerampattinam Road (Eastern Edge) (From PumpHouse Road to Yogalakshmi nagar Back side)

LEGEND:-  Ward boundary						
<u>CENSUS ENUMERATION BLOCK WISE POPULATION(As per 2011 Census)</u>						
SL.No	WARD No	EB.No	EB POPULATION		V.P WARD POPULATION	
			TOTAL	SC	TOTAL	SC
1	6	34	510	--	730	--
2		42	220	--		
Total			730	--	730	--



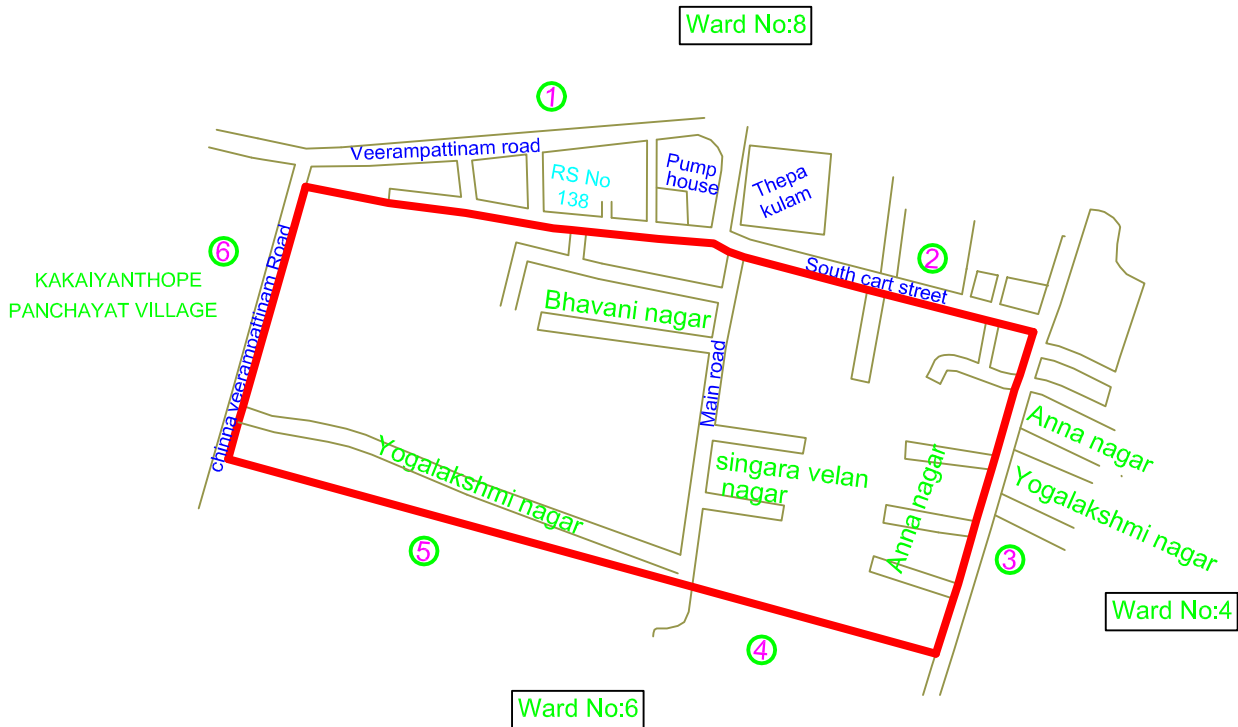
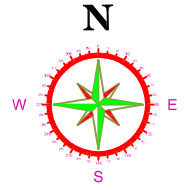
# ARIANKUPPAM COMMUNE PANCHAYAT

DELIMITATION OF VILLAGE PACHAYAT WARDS-2015 (As per 2011 census)

Name of Village Panchayat :- **Veerampattinam**

Village Panchayat Ward No:7  
Population (As per 2011 census): 729

## Draft Map Showing the boundaries of Ward



Direction	Boundary No	Description of Boundaries
North	1	Boundary of R.S.No. 138 of Ariankuppam Revenue Village (Southern side) (From Chinnaveerampattinam Road to Singaravelan Nagar Main road)
	2	South car street (Southern Side) (From Singaravelan Nagar Main to Nagooranthottam main Road)
East	3	Nagooranthottam Road (Western Edge) (From South car street to Anna Nagar End)
South	4	Back Side of Anna Nagar (Southern Edge) (From Nagooranthottam Road to Singaravelan Nagar Main road)
	5	Back side of Yogalakshmi Nagar (Southern Edge) (From Singaravelan Nagar Main road to Chinnaveerampattinam Road)
West	6	Chinnaveerampattinam Road (Eastern Edge) (From Yogalakshmi Nagar to Boundary of R.S.No. 138 of Ariankuppam Revenue Village)

LEGEND:- <span style="color: red;">—</span> Ward boundary						
CENSUS ENUMERATION BLOCK WISE POPULATION(As per 2011 Census)						
SL.No	WARD No	EB.No	EB POPULATION		V.P WARD POPULATION	
			TOTAL	SC	TOTAL	SC
1	7	35-1	729	92	729	92
Total			729	92	729	92

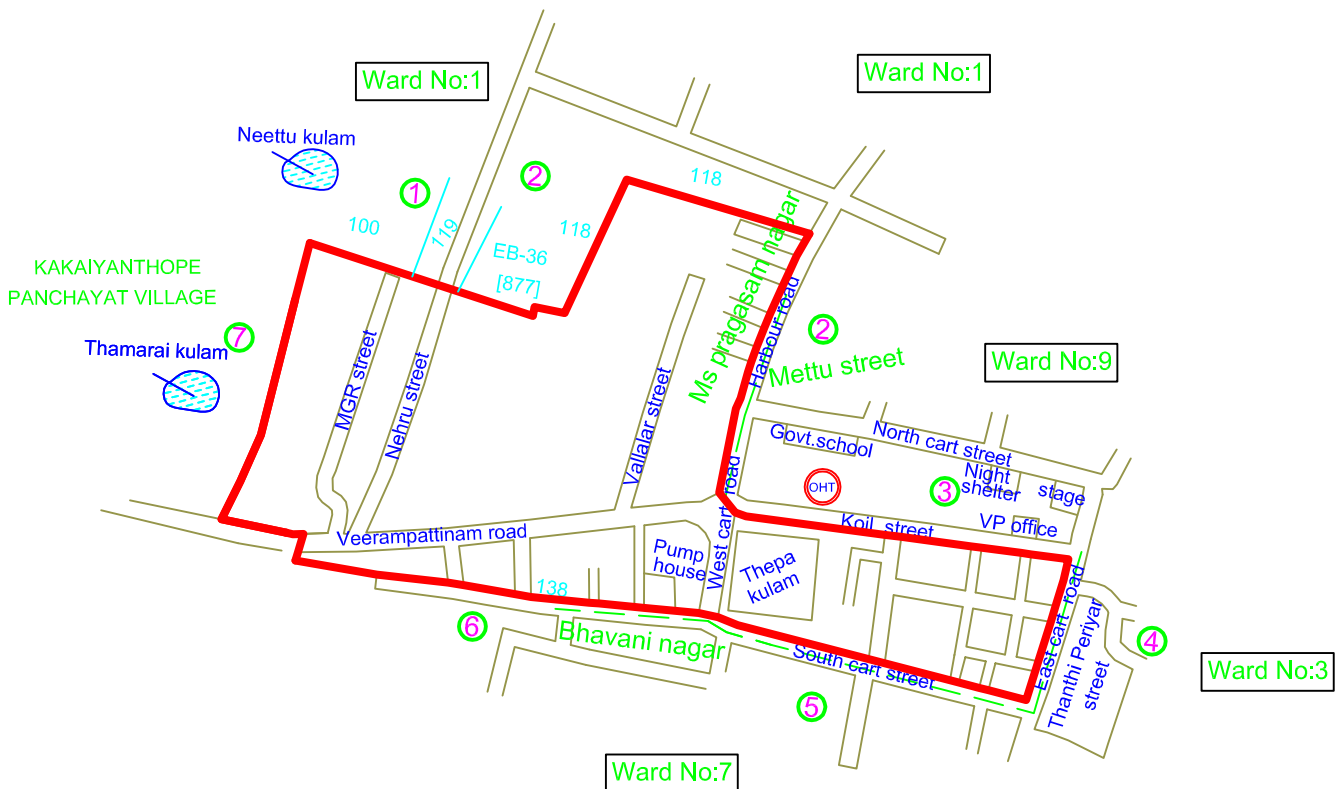
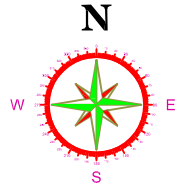
# ARIANKUPPAM COMMUNE PANCHAYAT

DELIMITATION OF VILLAGE PACHAYAT WARDS-2015 (As per 2011 census)

Name of Village Panchayat :- Veerampattinam

Village Panchayat Ward No:8  
Population (As per 2011 census): 717

## Draft Map Showing the boundaries of Ward



Direction	Boundary No	Description of Boundaries
North	1	Boundary of R.S.No. 100,119,118 Ariankuppam Revenue Village Northern Side (From Canal to Harbar Street)
East	2	Harbar Street Western Edge (From Boundary of R.S.No. 118 Ariankuppam Revenue Village to Koil Street)
East	3	Koil Street (Southern edge) (From Harbour Street to East Car Street)
East	4	East Car Street (Western edge) (From Koil Street to South Car Street)
South	5	South Car Street Northern Edge (From East Car Street to West Car Street)
South	6	Boundary of R.S.No. 138 Ariankuppam Revenue Village (Southern edge) (From West Car Street to Chinna Veerampattinam Road)
West	7	Canal (From Veerampattinam Road to Boundary of R.S.No.100 Ariankuppam Revenue Village)

LEGEND:- — Ward boundary						
CENSUS ENUMERATION BLOCK WISE POPULATION(As per 2011 Census)						
SL.No	WARD No	EB.No	EB POPULATION		V.P WARD POPULATION	
			TOTAL	SC	TOTAL	SC
1	8	36 Pt	717	60	717	60
Total			717	60	717	60

# ARIANKUPPAM COMMUNE PANCHAYAT

DELIMITATION OF VILLAGE PACHAYAT WARDS-2015 (As per 2011 census)

Name of Village Panchayat :- Veerampattinam

Village Panchayat Ward No:9  
Population (As per 2011 census): 705

## Draft Map Showing the boundaries of Ward



Direction	Boundary No	Description of Boundaries
North	1	Boundary of R.S.No. 123 of Ariankuppam Revenue Village Northern Side (From Harbar Street to Jeevarathinam Street)
East	2	Jeevarathinam Street Western Edge (From Boundary of R.S.No. 123 of Ariankuppam Revenue Village to Koil Street)
South	3	Koil Street (Northern edge) (From East Car Street to West Car Street)
West	4	Harbar Street Eastern Edge (From Koil Street to Boundary of R.S.No. 123 of Ariankuppam Revenue Village)

LEGEND:- — Ward boundary						
CENSUS ENUMERATION BLOCK WISE POPULATION(As per 2011 Census)						
SL.No	WARD No	EB.No	EB POPULATION		V.P WARD POPULATION	
			TOTAL	SC	TOTAL	SC
1	9	37	705	--	705	--
Total			705	--	705	--