

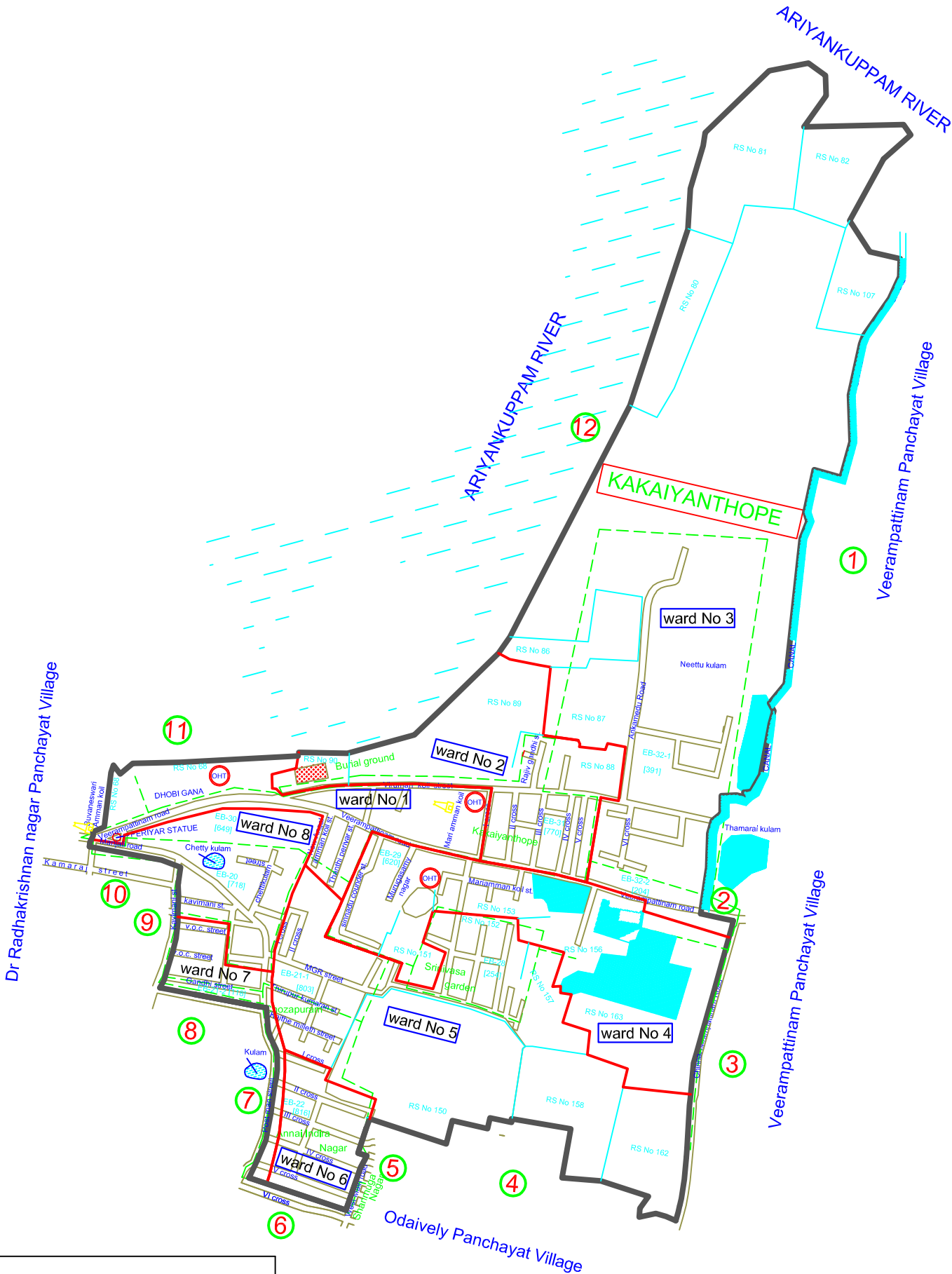
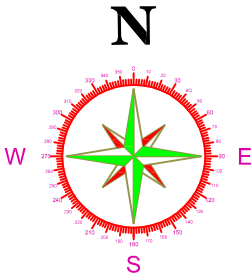
ARIANKUPPAM COMMUNE PANCHAYAT

DELIMITATION OF WARDS-2015(As per 2011 census)

DRAFT MAP SHOWING THE BOUNDARIES OF:-(i) KAKAIYANTHOPE PANCHAYAT VILLAGE / COMMUNE PANCHAYAT WARD NO:- 4

Population:- 5343 (As Per 2011 census)

(ii) VILLAGE PANCHAYAT WARDS

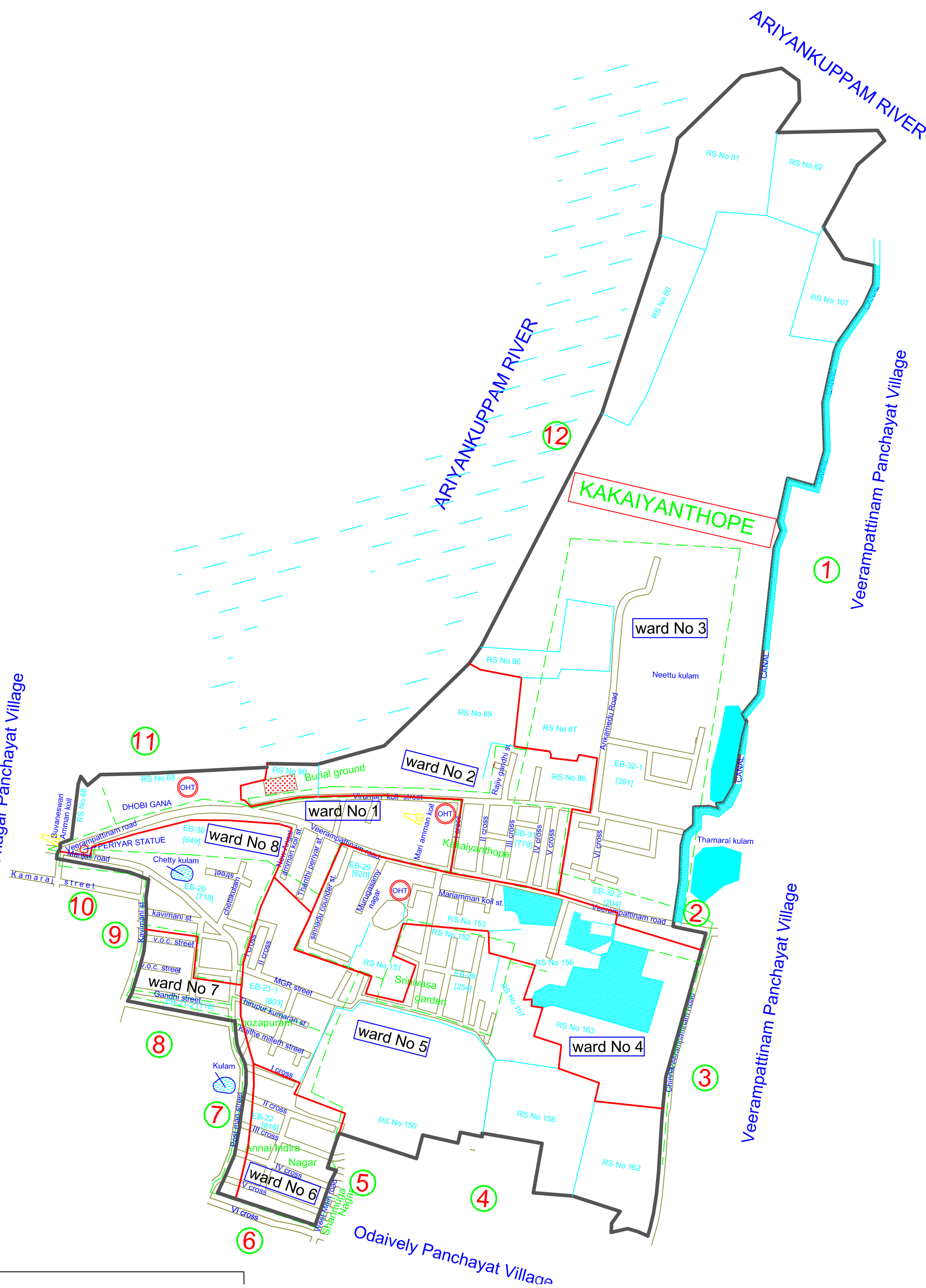


Direction	Boundary No	Description of Boundaries
East	1	Canal (Western side) (From Ariankuppam Commune Panchayat Boundary to Veeramapttinam road)
East	2	Veerampattinam road (From Canal to Chinna Veerampattinam road)
East	3	Chinna Veerampattinam road (From Veerampattinam road to Boundary to R.S.No.162 Ariankuppam Revenue Village)
South	4	Boundary of R.S.No.162,158,150 (Southern side) Ariankuppam Revenue Village (From Chinna Veerampattinam road to West Main road of Shanmuga Nagar)
South	5	West main road of Shanmuga Nagar (Back side) (From R.S.No.150 Ariankuppam Revenue Village to Back side of Vth cross of Annai Indira Nagar)
South	6	Back side of Vth cross of Annai Indira Nagar (From Shanmuga Nagar main road to Postman street)
South	7	Postman road (From Back side of Vth cross Annai Indira Nagar to Gandhi street Back side)
South	8	Back side of Iyyanar Koil (East side) (From Postman street to Kavimani street)
South	9	Kaviman Street (East side) (From Gandhi Street to Manjalai Street)
South	10	Back side of Manjalai Road (From Kavimani Street to Periyar Statue)
West	11	R.S.No.68 Ariankuppam Revenue Village (Eastern edge) (From Bhuneswari Amman Koil Street to Ariankuppam River)
West	12	Ariankuppam River (Southern side) (From Boundary of R.S.No.68 Ariankuppam Revenue Village to Canal)

LEGEND:- Panchayat village boundary Panchayat village ward boundary

CENSUS ENUMERATION BLOCK WISE POPULATION(As per 2011 Census)						
SL.No	WARD No	EB.No	EB POPULATION		V.P. WARD POPULATION	
			TOTAL	SC	TOTAL	SC
1	1	30	649	10	649	10
2	2	31	770	—	770	—
3	3	32-1	391	—	595	—
4		32-2	204	—		
5	4	29	620	21	620	21
6	5	22 pt	200	10	715	20
7		21-1 pt	261	4		
8		28	254	6		
9	6	22 pt	616	40	616	40
10	7	21-1 pt	542	8	660	8
11		21-2	118	—		
12	8	20	718	1	718	1
Total			5343	100	5343	100

Dr Radhakrishnan nagar Panchayat Village



Veerampattinam Panchayat Village

Veerampattinam Panchayat Village

Odaively Panchayat Villaae

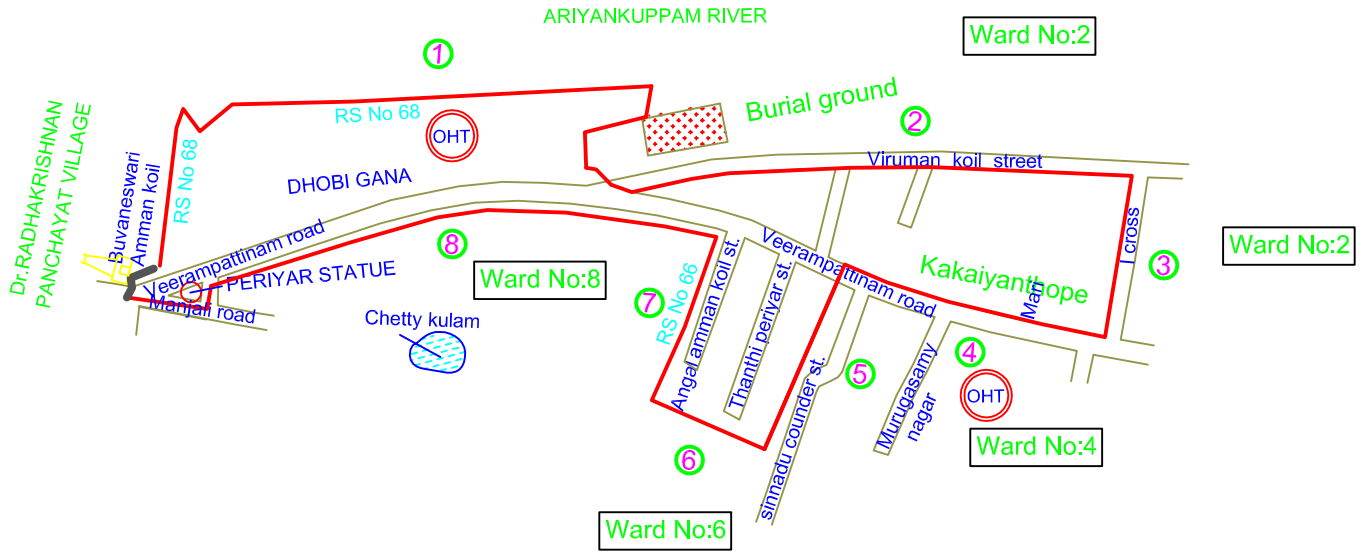
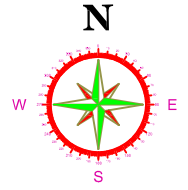
ARIANKUPPAM COMMUNE PANCHAYAT

DELIMITATION OF VILLAGE PACHAYAT WARDS-2015 (As per 2011 census)

Name of Village Panchayat :- Kakayanthope

Village Panchayat Ward No:1
Population (As per 2011 census): 649

Draft Map Showing the boundaries of Ward



Diretion	Bound ary No	Description of Boundaries
North	1	Veerampattinam road (Both sides) (From boundary of R.S.No.68 in Ariankuppam Revenue Village to Veerampattinam road)
North	2	Viruman Koil street (South edge) (From Veerampattinam to 1 Cross Kakayanthope)
East	3	1 Cross of Kakayanthope (West edges) (From Viruman Koil street to Veerampattinam road)
South	4	Veerampattinam road (Northern edge) (From Ist Cross street to Thanthi Periyar Street)
South	5	Thanthi periyar street (Both edges) (From Veerampattinam road to boudary of R.S.No.149 of Ariankuppam Revenue Village)
South	6	"Boundary of R.S.149 in Ariankuppam Revenue Village(North edge From thanthi periyar street to Boudary of R.S.No.66 in Ariankuppam Revenue Village"
South	7	"Boundary of R.S.No.66 of Ariankuppam Revenue Village In (West edges) From Boundary of R.S.66 of Ariankuppam Revenue Village to Veerampattinam road"
South	8	Veerampattinam road (Both edges) (From Boundary of R.S.No.66 Ariankuppam Revenue Village to Boundary of R.S.No.68 Ariankuppam Revenue Village)

LEGEND:- — Ward boundary						
CENSUS ENUMERATION BLOCK WISE POPULATION(As per 2011 Census)						
SL.No	WARD No	EB.No	EB POPULATION		V.P WARD POPULATION	
			TOTAL	SC	TOTAL	SC
1	1	30	649	10	649	10
Total			649	10	649	10

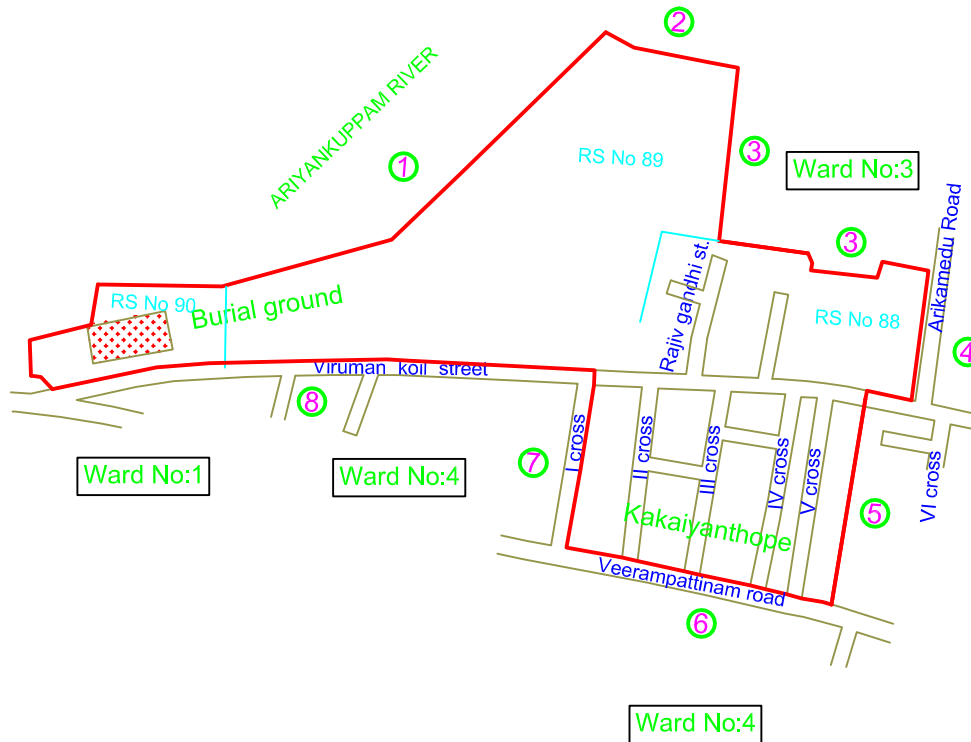
ARIANKUPPAM COMMUNE PANCHAYAT

DELIMITATION OF VILLAGE PACHAYAT WARDS-2015 (As per 2011 census)

Name of Village Panchayat :- **Kakayanthope**

Village Panchayat Ward No:2
Population (As per 2011 census): 770

Draft Map Showing the boundaries of Ward



Direction	Boundary No	Description of Boundaries
North	1	Ariankuppam River (Southern edges) (From burial ground to boundary of R.S.89 In Ariankuppam Revenue Village)
North	2	Boundary of R.S.No.89 in Ariankuppam Revenue Village (Southern edge) (From Ariankuppam River to Boundary of R.S.No.89 In Ariankuppam Revenue Village)
North	3	Boundary of R.S.No.89, 88 Ariankuppam Revenue Village (From Boundary of R.S.No.89 in Ariankuppam Revenue Village to Boundary of R.S.No.88 in Ariankuppam Revenue Village)
East	4	Boundary of R.S.No.88 in Ariankuppam Revenue Village (East edge) (From Boundary of R.S.No.88 in Ariankuppam Revenue Village to V Cross of Kakayanthope)
East	5	V Cross of Kakayanthope (Both sides) From boundary of (R.S.No.88 in Ariankuppam Revenue Village to Veerampattinam Road)
South	6	Veerampattinam Road (North Edge) (From V cross of Kakayanthope to I Cross of Kakayanthope)
West	7	I Cross of Kakayanthope (East edge) (From Veerampattinam road to Viruman Koil road)
West	8	Viruman Koil street (North edge) (From I cross of Kakayanthope to Burial ground)

LEGEND:- — Ward boundary						
CENSUS ENUMERATION BLOCK WISE POPULATION(As per 2011 Census)						
SL.No	WARD No	EB.No	EB POPULATION		V.P WARD POPULATION	
			TOTAL	SC	TOTAL	SC
1	2	31	770	--	770	--
Total			661	47	661	47

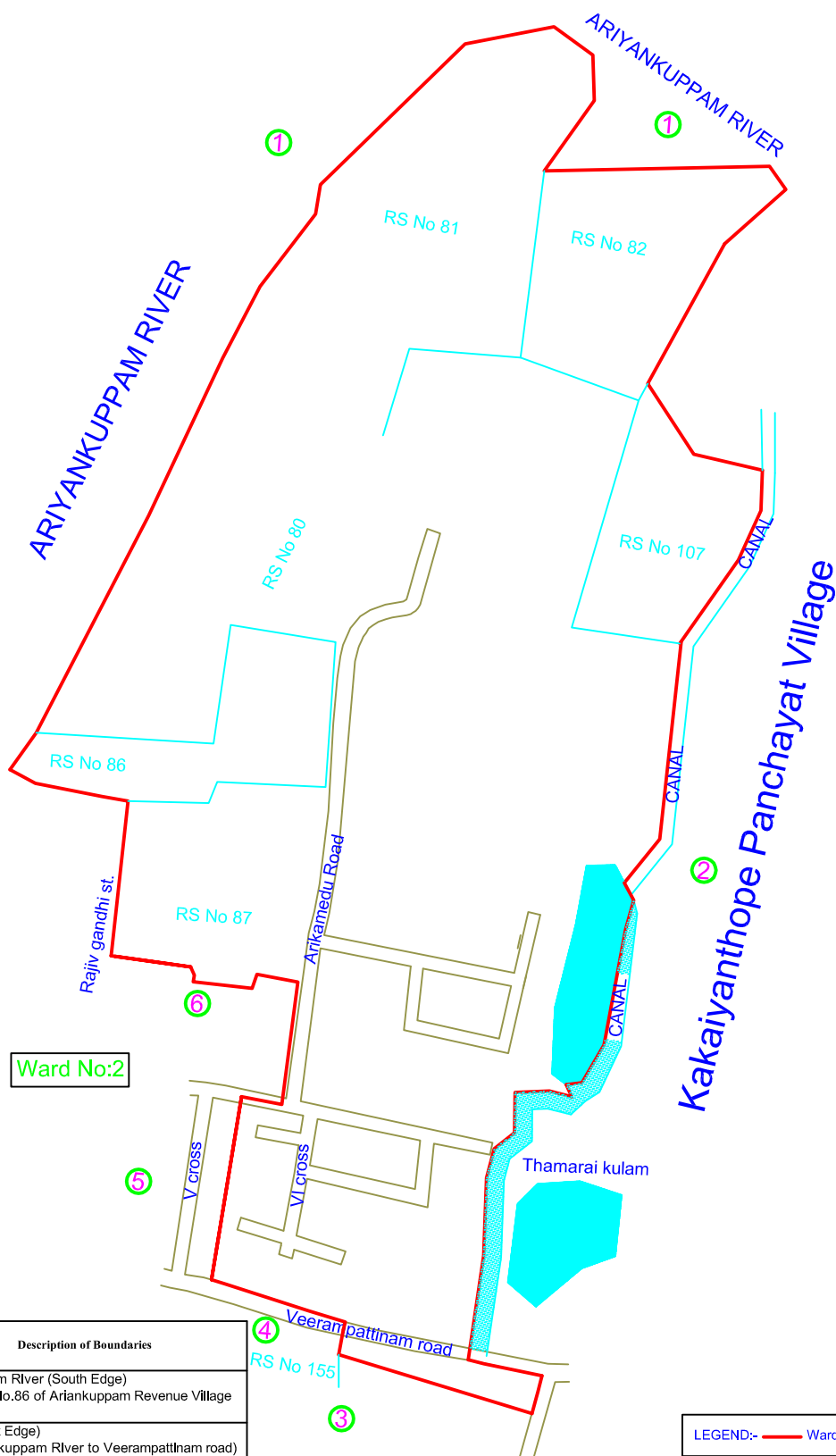
ARIANKUPPAM COMMUNE PANCHAYAT

DELIMITATION OF VILLAGE PACHAYAT WARDS-2015 (As per 2011 census)


Name of Village Panchayat :- Kakayanthope

Village Panchayat Ward No:3
Population (As per 2011 census): 595

Draft Map Showing the boundaries of Ward



Direction	Boundary No	Description of Boundaries
North	1	Ariankuppam River (South Edge) (From R.S.No.86 of Ariankuppam Revenue Village to canal)
East	2	Canal (West Edge) (From Ariankuppam River to Veerampattinam road)
South	3	Veerampattinam road (Both edge) (From canal to R.S.No.155 in Ariankuppam Revenue Village)
South	4	Veerampattinam road (Northern edge) (From Boundary of R.S.No.155 to Vth Cross Street)
West	5	Back side of V Cross In Kakayanthope (From Veerampattinam road to R.S.No.87 In Ariankuppam Revenue Village)
West	6	Boundary of R.S.No.87 & 86 in Ariankuppam Revenue Village (South & West) edge From Boundary of R.S.No.87 Ariankuppam Revenue Village to Ariankuppam River)

LEGEND:-  Ward boundary						
<u>CENSUS ENUMERATION BLOCK WISE POPULATION(As per 2011 Census)</u>						
SL.No	WARD No	EB.No	EB POPULATION		V.P WARD POPULATION	
			TOTAL	SC	TOTAL	SC
1	3	32-1	391	—	595	--
2		32-2	204	—		
Total			595	—	595	--

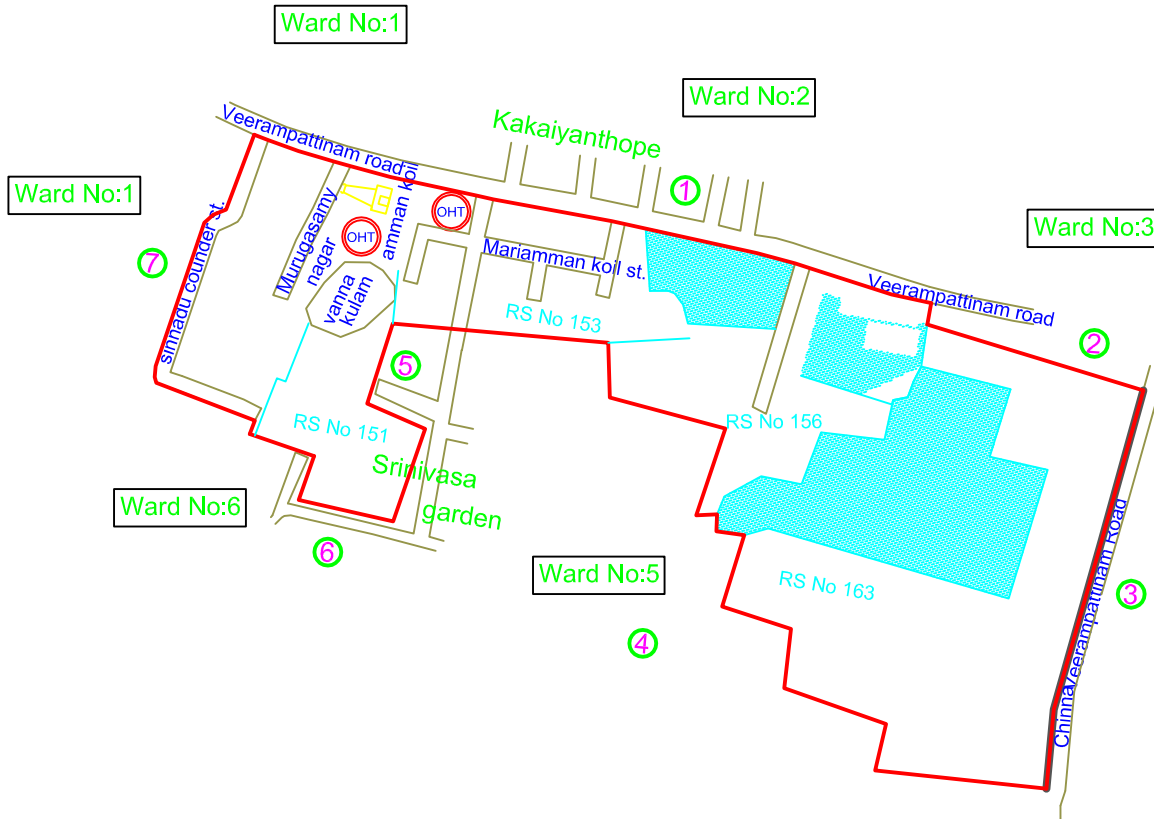
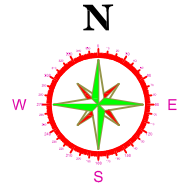
ARIANKUPPAM COMMUNE PANCHAYAT

DELIMITATION OF VILLAGE PACHAYAT WARDS-2015 (As per 2011 census)

Name of Village Panchayat :- Kakaiyanthope

Village Panchayat Ward No:4
Population (As per 2011 census): 620

Draft Map Showing the boundaries of Ward



Direction	Boundary No	Description of Boundaries
North	1	Veerampattinam road (South edges) (From Chinnaducondar Street to Boundary of R.S.No.155 Ariankuppam Revenue Village)
North	2	Boundary of R.S.No.155 Ariankuppam Revenue Village East & West edge (From Veerampattinam road to Chinna Veerampattinam road)
East	3	Chinna Veerampattinam road (Western edge) (From Veerampattinam road to Boundary of R.S.No.163 Ariankuppam Revenue Village)
South	4	Boundary of R.S.No.163,156,153 in Ariankuppam Revenue Village From Chinna Veerampattinam road to Vannankulam)
South	5	Back side of Srinivas Garden (From Vannan Kulam to MGR Street)
South	6	MGR Street (Northern edge) (From Srinivas Garden to Boundary of R.S.NO.151 Ariankuppam Revenue Village)
West	7	Sinnadu Counder Street (Both edges) (From Boundary of R.S.No.151 Ariankuppam Revenue Village to Veerampattinam road)

CENSUS ENUMERATION BLOCK WISE POPULATION(As per 2011 Census)						
SL.No	WARD No	EB.No	EB POPULATION		V.P. WARD POPULATION	
			TOTAL	SC	TOTAL	SC
1	4	29	620	21	620	21
Total			620	21	620	21

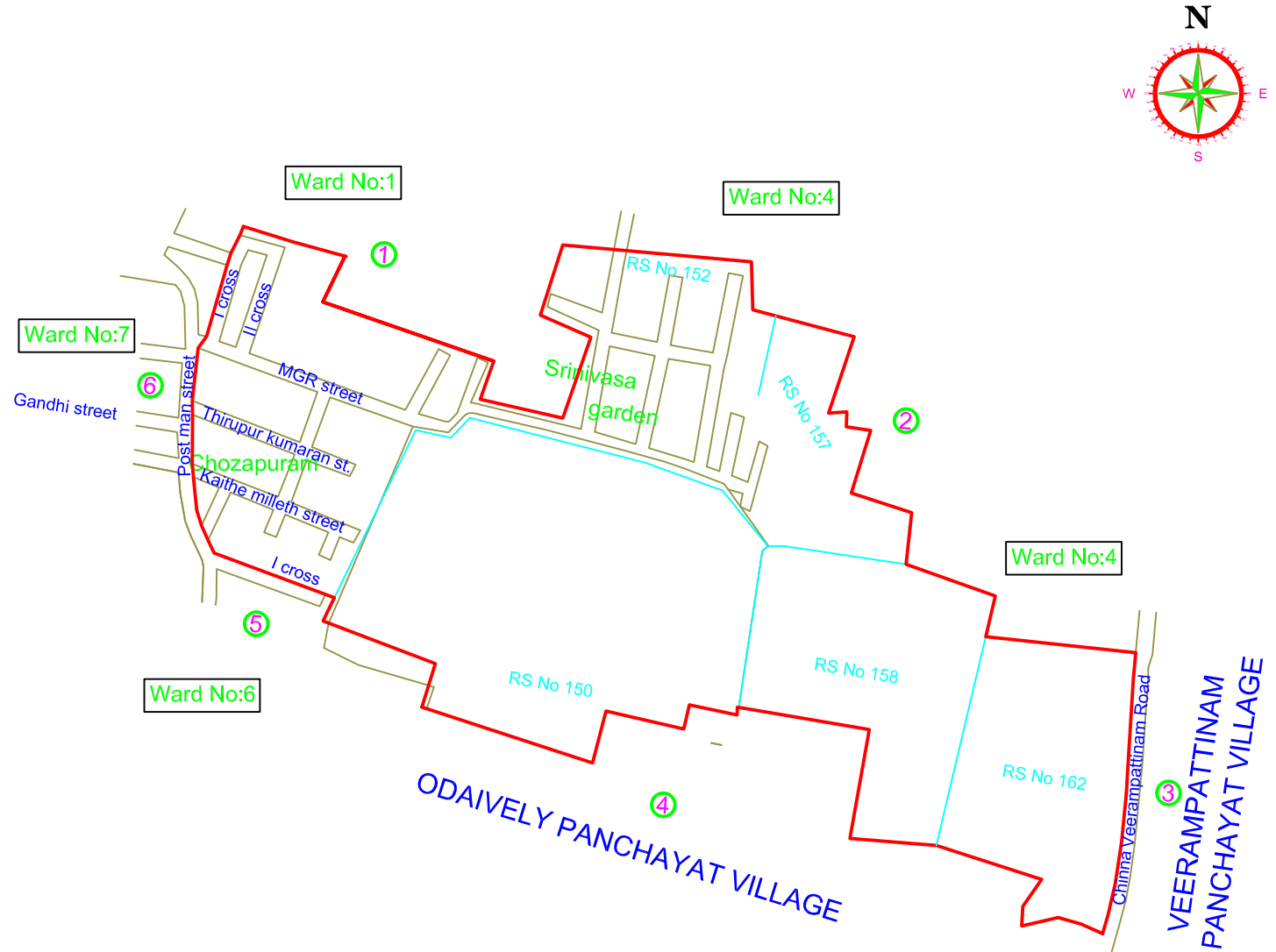
ARIANKUPPAM COMMUNE PANCHAYAT

DELIMITATION OF VILLAGE PACHAYAT WARDS-2015 (As per 2011 census)


Name of Village Panchayat :- Kakayanthope

Village Panchayat Ward No:5
Population (As per 2011 census): 715

Draft Map Showing the boundaries of Ward



Direction	Boundary No	Description of Boundaries
North	1	Back side of Ram singh Nagar and MGR Nagar (From Ram Singh Nagar I Cross to Boundary of Srinivasa Garden)
North	2	Boundary of R.S.NO.152,157,158,162 in Ariankuppam Revenue Village (From Boundary of Srinivas Garden to Chinna Veerampattinam road)
East	3	Chinna Veerampattinam road (Western edge) (From Boundary of R.S.NO.162 North East to South East)
South	4	Boundary of R.S.No.162,158,150 Ariankuppam Revenue Village (From Chinna Veerampattinam road to Back side of Annai Indira Nagar 1st Cross street)
South	5	Back side of Annai Indira Nagar 1st Cross street (From Boundary of R.S.NO.150 Ariankuppam Revenue Village to Post man street)
West	6	Back side of Postman street (From Annai Indira Nagar 1st cross street to Ram Singh Nagar 1st cross boundary)

LEGEND:-  Ward boundary

CENSUS ENUMERATION BLOCK WISE POPULATION(As per 2011 Census)						
SL.No	WARD No	EB.No	EB POPULATION		V.P WARD POPULATION	
			TOTAL	SC	TOTAL	SC
1	5	22 Pt	200	1012	715	20
2		21-1 Pt	261	4		
3		28	254	6		
Total			715	20	661	47

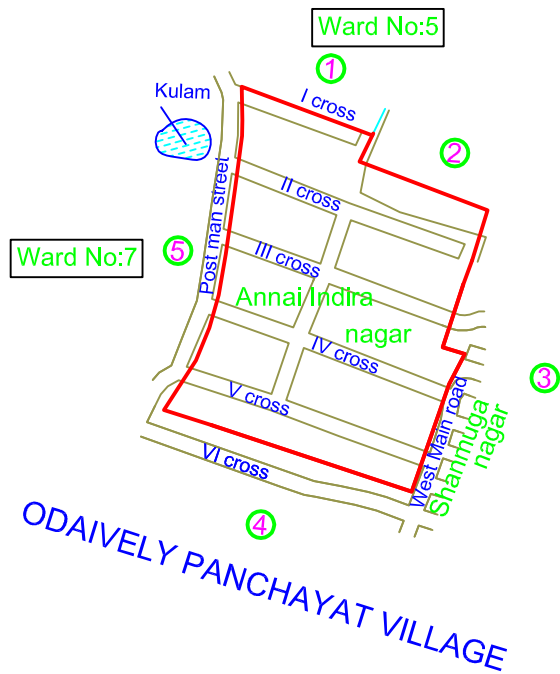
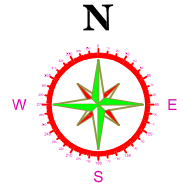
ARIANKUPPAM COMMUNE PANCHAYAT

DELIMITATION OF VILLAGE PACHAYAT WARDS-2015 (As per 2011 census)

Name of Village Panchayat :- Kakayanthope

Village Panchayat Ward No:6
Population (As per 2011 census): 616

Draft Map Showing the boundaries of Ward



Diretion	Bound ary No	Description of Boundaries
North	1	1 Cross of Annal Indira Nagar (Both edge) (From post man street to 1st cross street East end)
North	2	Back side of Srinivasa Garden (From 1st cross East end to Annai Indira Nagar IV cross)
East	3	Shanmuga Nagar West Main road (From Annal Indlara Nagar IV Cross to Annai Indlar Nagar VI Back side)
South	4	Back side VI Cross of Annai Indira Nagar. (From Shanmuga Nagar West Main road to Post man street)
West	5	Back side of post man street. (From VI Cross to I Cross of Annai Indira Nagar)

LEGEND:- — Ward boundary						
CENSUS ENUMERATION BLOCK WISE POPULATION(As per 2011 Census)						
SL.No	WARD No	EB.No	EB POPULATION		V,P WARD POPULATION	
			TOTAL	SC	TOTAL	SC
1	6	22 Pt	616	40	616	40
Total			661	47	661	47

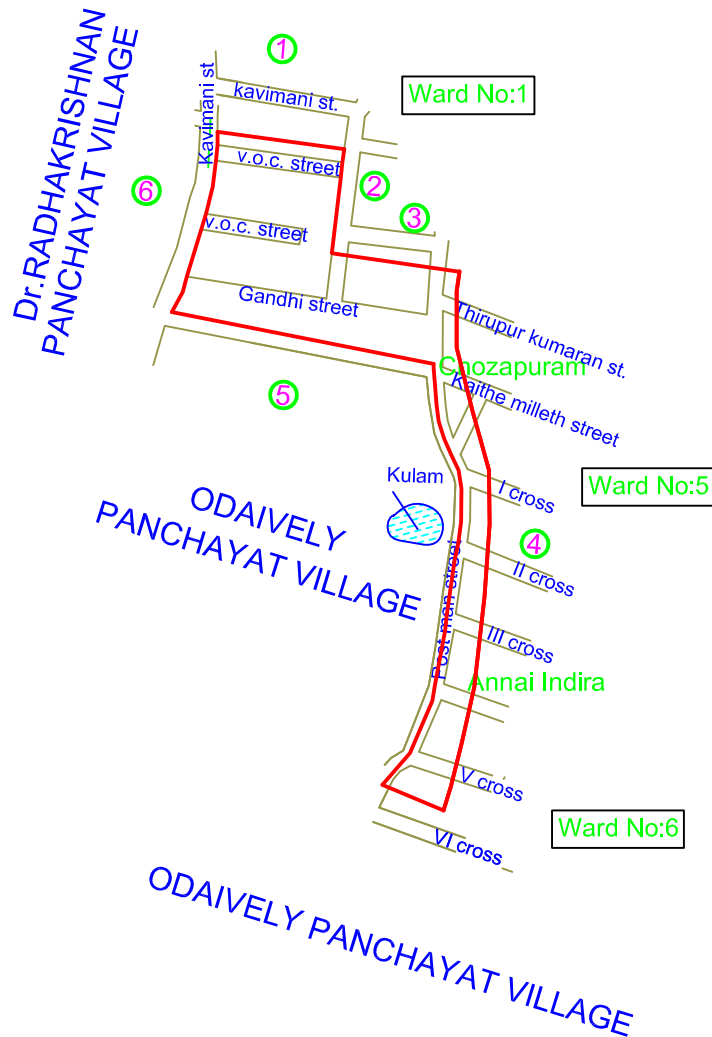
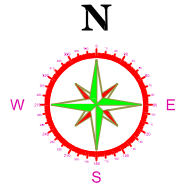
ARIANKUPPAM COMMUNE PANCHAYAT

DELIMITATION OF VILLAGE PACHAYAT WARDS-2015 (As per 2011 census)


Name of Village Panchayat :- **Kakayanthope**

Village Panchayat Ward No:7
Population (As per 2011 census): 660

Draft Map Showing the boundaries of Ward



Direction	Boundary No	Description of Boundaries
North	1	VOC street (Both Edge) (From Kavimani street to Gandhi street)
North	2	Gandhi Street (West edge) (From VOC street to Gandhi street)
North	3	Back side of Gandhi street (From Gandhi street to post man street)
East	4	Back side of Post man street (From Gandhi Street to V Cross street Annai Indira Nagar Back side)
South	5	Gandhi street (Both edge) (From post man street to Kavimani street)
West	6	Kavimani street (East Edges) (From Gandhi street to VOC street)

LEGEND:-  Ward boundary						
<u>CENSUS ENUMERATION BLOCK WISE POPULATION(As per 2011 Census)</u>						
SL.No	WARD No	EB.No	EB POPULATION		V.P WARD POPULATION	
			TOTAL	SC	TOTAL	SC
1	7	21-1 Pt	542	8	660	8
2		21-2	118	--		
Total			660	8	660	8

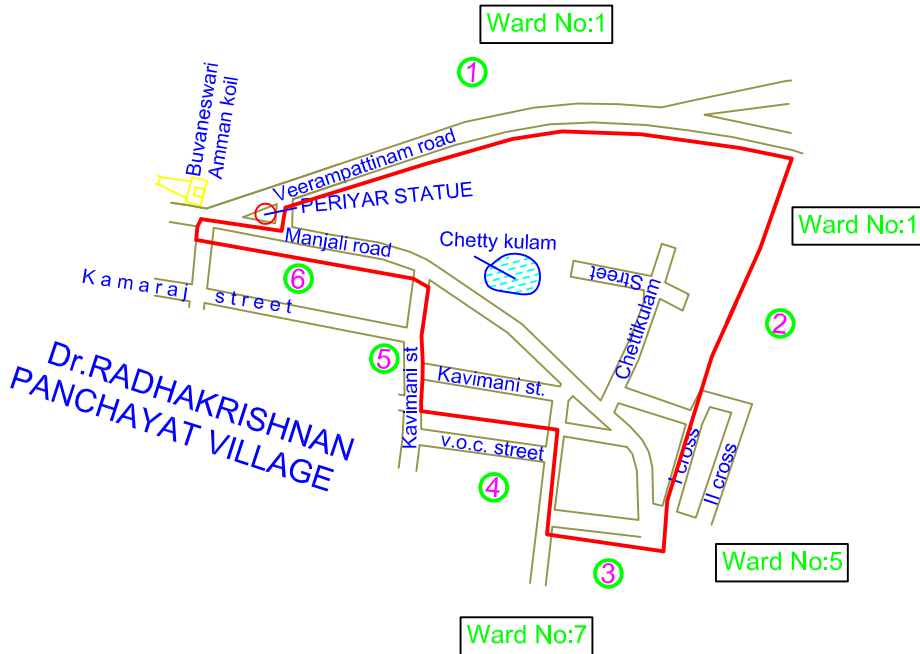
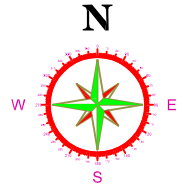
ARIANKUPPAM COMMUNE PANCHAYAT

DELIMITATION OF VILLAGE PACHAYAT WARDS-2015 (As per 2011 census)

Name of Village Panchayat :- Kakayanthope

Village Panchayat Ward No:8
Population (As per 2011 census): 718

Draft Map Showing the boundaries of Ward



Diretion	Bound ary No	Description of Boundaries
North	1	Back side of Veerampattinam road (From Periyar statue to Boundary of R.S.No.66 in Ariankuppam Revenue Village)
East	2	Boundary of R.S.No.66 In Ariankuppam Revenue Village (East Edge) (From Veerampattinam road to Manjalai road)
South	3	Gandhi street (Both edges) (From Manjalai road to Gandhi street)
West	4	Gandhi street (East edge) (From Gandhi street to VOC street)
West	5	Back side of VOC Street (From Gandhi street to Kavimani street)
West	6	Kavimani street (East edge) (From VOC street o Manjalai street)
West	7	Back side of Manjalai Street (From Kavimani street to Periyar Statue)

LEGEND:- — Ward boundary						
CENSUS ENUMERATION BLOCK WISE POPULATION(As per 2011 Census)						
SL.No	WARD No	EB.No	EB POPULATION		V.P WARD POPULATION	
			TOTAL	SC	TOTAL	SC
1	8	20	718	1	718	1
Total			661	47	661	47