

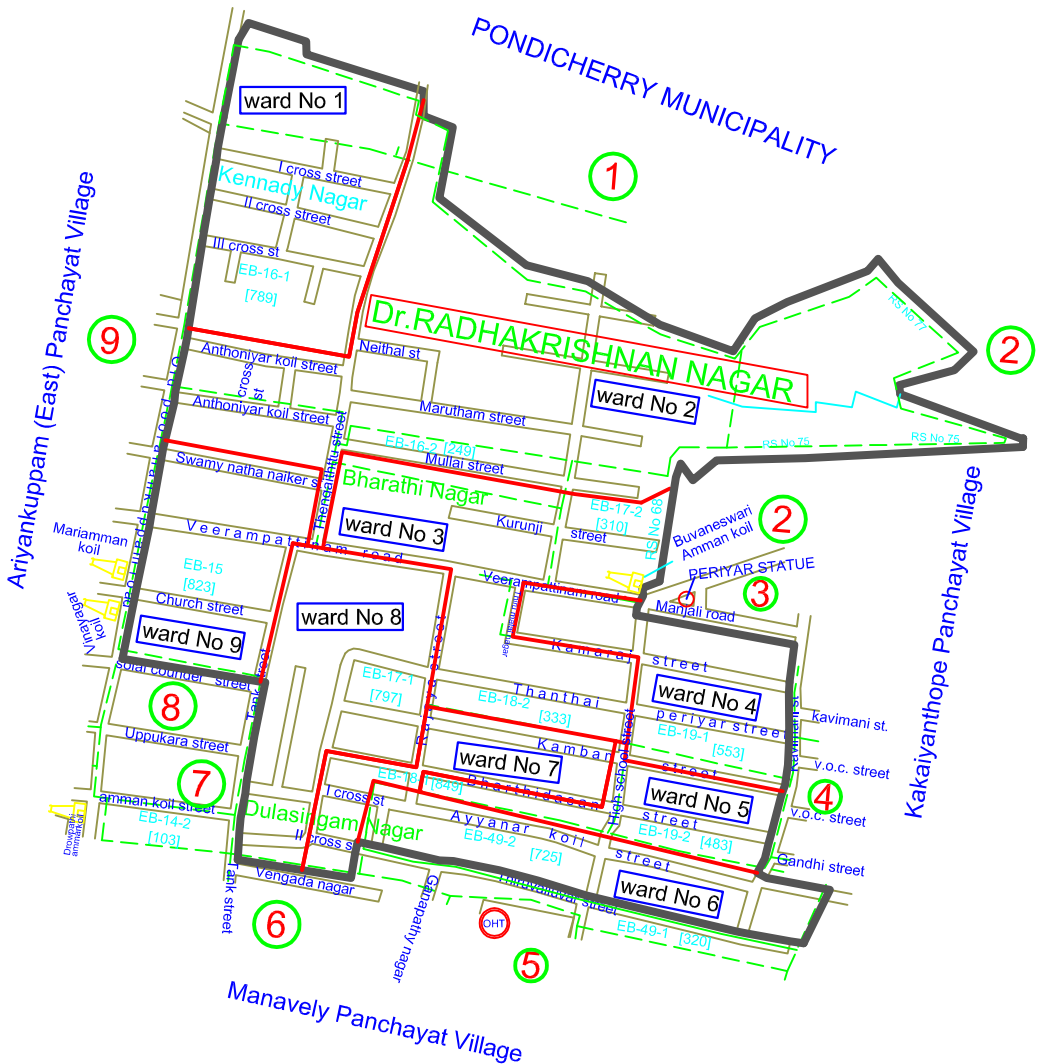
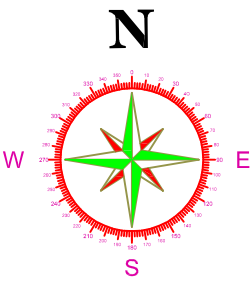
ARIANKUPPAM COMMUNE PANCHAYAT

DELIMITATION OF WARDS-2015(As per 2011 census)

DRAFT MAP SHOWING THE BOUNDARIES OF:-(i) Dr. RADHAKRISHNAN NAGAR VILLAGE PANCHAYAT / COMMUNE PANCHAYAT WARD NO:-3)

Population:- 5911 (As Per 2011 census)

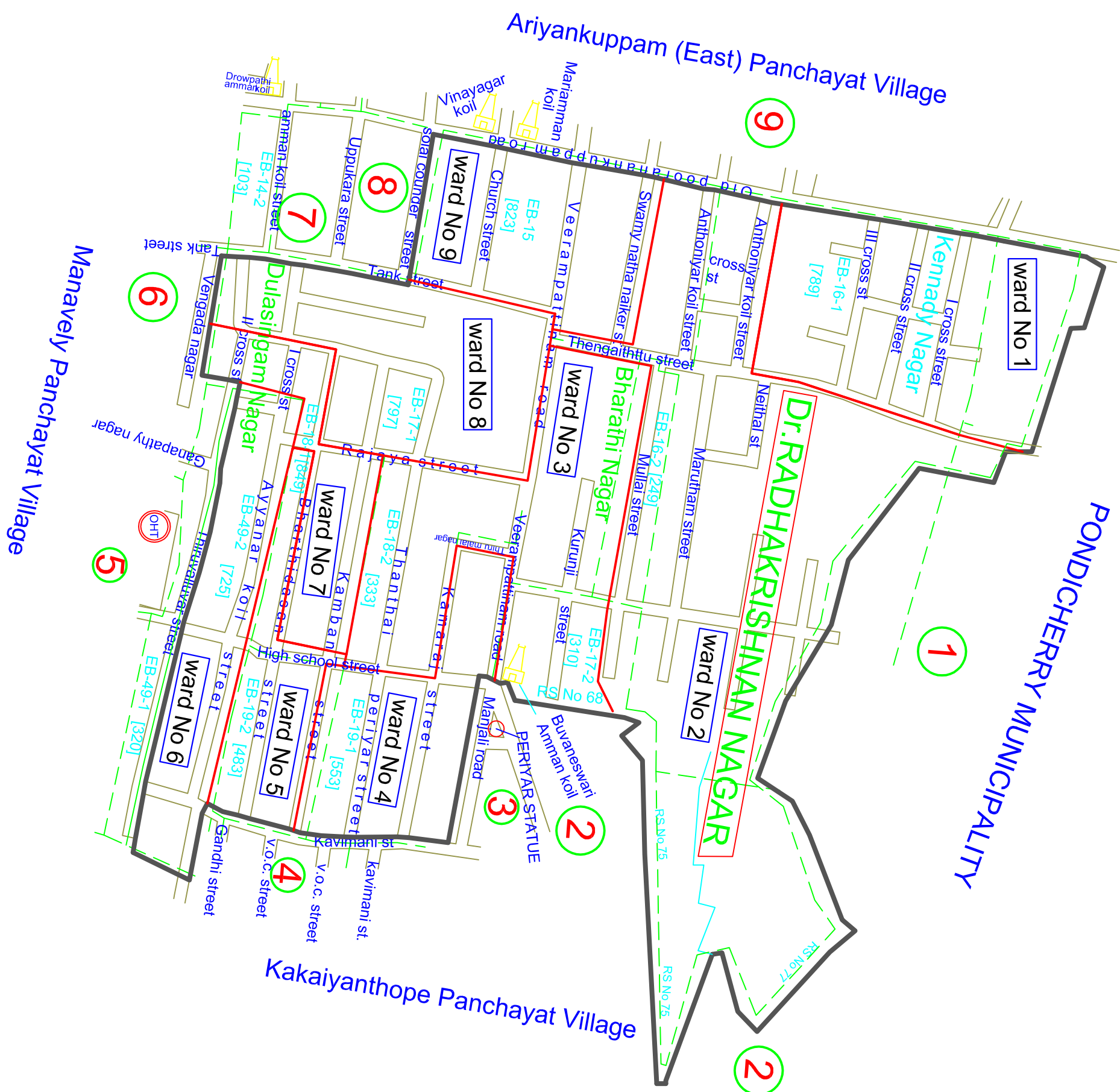
(ii) VILLAGE PANCHAYAT WARDS



Direction	Boundary No	Description of Boundaries
North	1	Common Boundary line between Ariankuppam Commune Panchayat and Pondicherry Municipality (From Old Poornankuppam Street to Boundary of R.S.NO.77 Ariankuppam Revenue Village)
East	2	R.S.No.77,75,68 (Northern and South edge) (From Ariankuppam Commune Panchayat Boundary to Bhuvaneswari Amman Koil)
East	3	Back side of Manjalai road (From Periyar Statue to Kavimani Street)
East	4	Kavimani Street (Western edge) (From Manjalai road to East end of Thiruvalluvar street)
South	5	Thiruvalluvar Street (Northern edge) (From East End of Thiruvalluvar street to II cross of Dulasigam Nagar)
South	6	Back side of Vengata Nagar (From II cross of Dulasigam Nagar to Tank street)
South	7	Tank Street (Eastern edge) (From Back side of Vengata Nagar to Solai Coundar Street)
South	8	Back side of Solai Coundar Street (From Tank Street East to Old Pooranankuppam road)
West	9	Old Pooranankuppam road (Eastern side) (From Solai counndar street to Boundary of Ariankuppam Commune Panchayat)

LEGEND:- Panchayat village boundary Panchayat village ward boundary

CENSUS ENUMERATION BLOCK WISE POPULATION(As per 2011 Census)						
SL.No	WARD No	EB.No	EB POPULATION TOTAL	SC	V.P WARD POPULATION TOTAL	SC
1	1	16-1 pt	587	8	587	8
2	2	16-1 pt	202	—	610	7
3		16-2 pt	249	5		
4		15 pt	159	2		
5	3	17-2	310	5	643	19
6		18-2	333	14		
7	4	19-1	553	—	653	4
8		19-2 pt	100	4		
9	5	19-2 pt	383	10	583	12
10		18-1 pt	200	2		
11	6	49-2	725	—	725	—
12	7	18-1 Pt	649	4	649	4
13	8	17-1	797	7	797	7
14	9	15 pt	664	2	664	2
Total			5911	63	5911	63



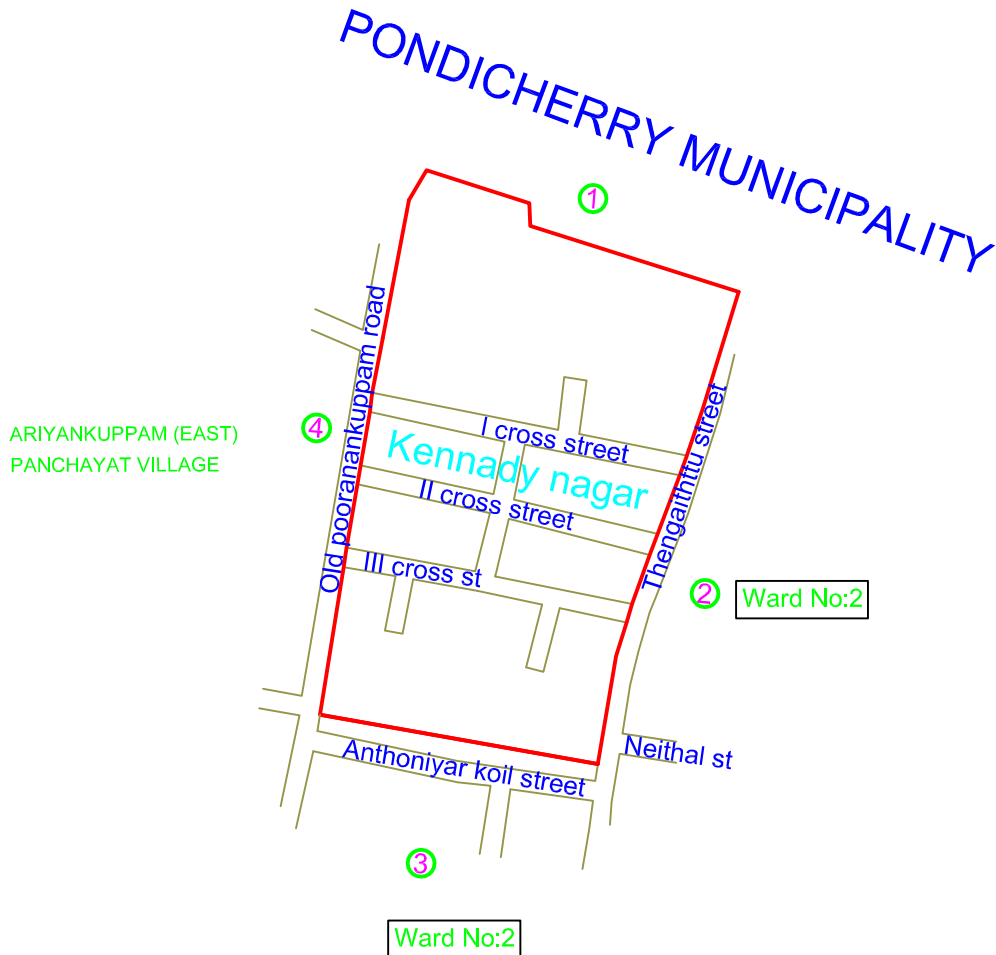
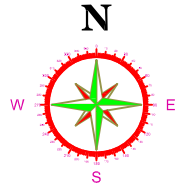
ARIANKUPPAM COMMUNE PANCHAYAT

DELIMITATION OF VILLAGE PACHAYAT WARDS-2015 (As per 2011 census)

Name of Village Panchayat :- Dr. Radhakrishan Nagar

Village Panchayat Ward No:1
Population (As per 2011 census): 587

Draft Map Showing the boundaries of Ward



Direction	Boundary No	Description of Boundaries
North	1	Boundary of Pondicherry Municipal Limit (From old Pooranankuppam road to Thengalthittu Street)
East	2	Thengalthittu street (western edge) (From Boundary of Pondicherry Municipal Limit to Anthonyar Koil street)
South	3	Back side of Anthonyar Koil street (From Thengalthittu street to Old Pooranankuppam Street)
West	4	Old Pooranankuppam street (eastern edge) (From Anthonyar koil street to Boundary of Pondicherry Municipal limit)

LEGEND:- — Ward boundary						
CENSUS ENUMERATION BLOCK WISE POPULATION(As per 2011 Census)						
SL.No	WARD No	EB.No	EB POPULATION		V.P WARD POPULATION	
			TOTAL	SC	TOTAL	SC
1	1	16-1 Pt	587	8	587	8
Total			587	8	587	8

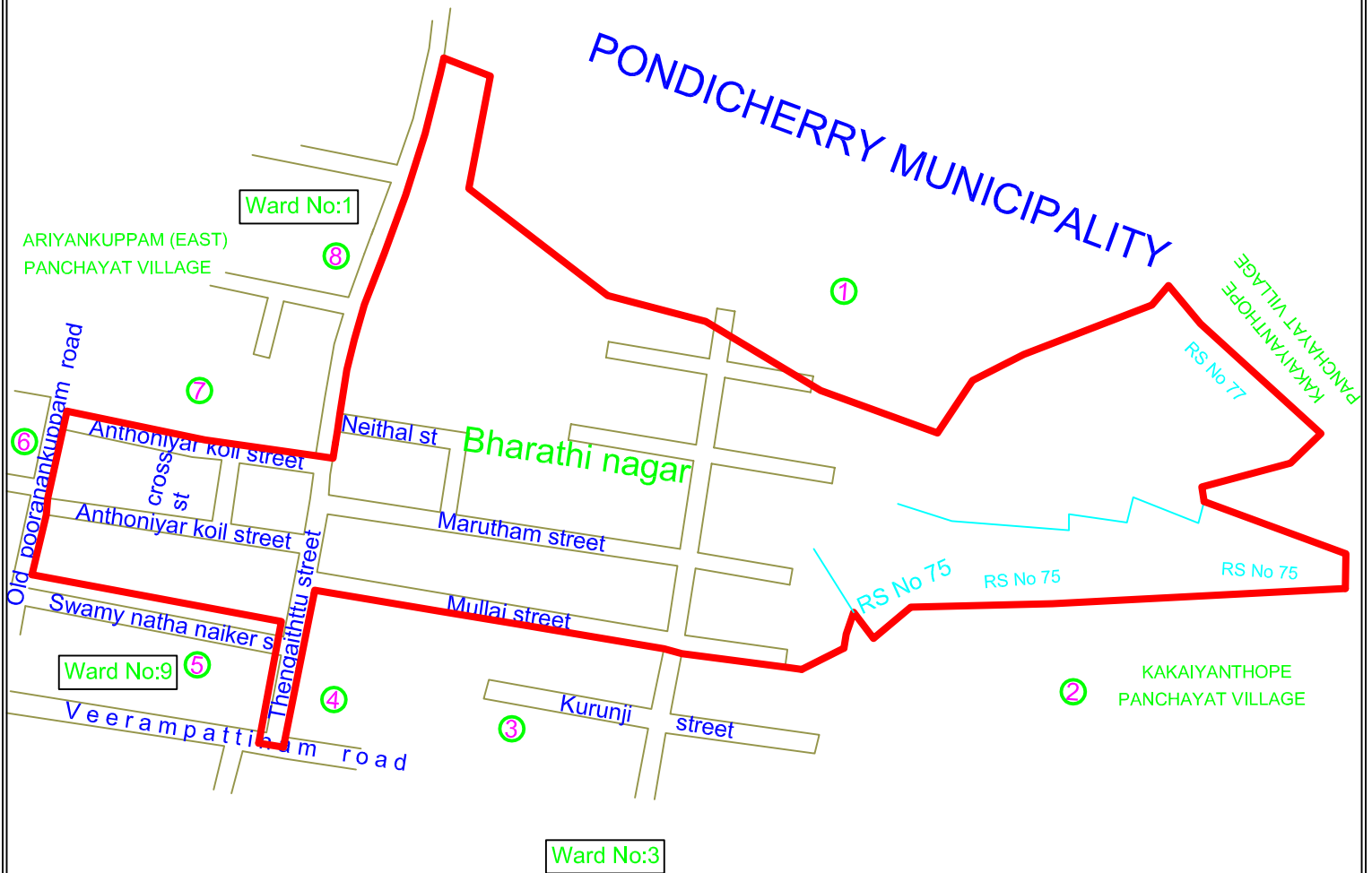
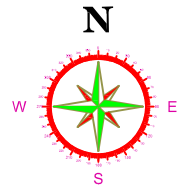
ARIANKUPPAM COMMUNE PANCHAYAT

DELIMITATION OF VILLAGE PACHAYAT WARDS-2015 (As per 2011 census)


Name of Village Panchayat :- Dr. Radhakrishanan Nagar

Village Panchayat Ward No:2
Population (As per 2011 census): 610

Draft Map Showing the boundaries of Ward



Diretion	Bound ary No	Description of Boundaries
North	1	Boundary of Pondicherry Municipal limit (From Thengalithittu m street to boundary of RS No 77 in Ariankuppam Revenue Village)
East	2	Bourday of R. S No 77, 75 in Ariankuppam Revenue Village (From boundary of R.S.No.77 Ariankuppam Revenue Village to Mullai street)
South	3	Mullai Street both edges (From boundary of R.S.No. 75 Ariankuppam Revenue village to Thengalithittu Street)
South	4	Thengalithittu street both edges (From Mullai street via Veerampattinam road to Swaminathanaiker street)
South	5	Back side of Swaminatha Naiker street (From Thengalithittu street to old Pooranankuppam street)
West	6	Old Poorankuppam street (eastern edge) (From Swaminathanaiker street to Anthoniarkoil street)
West	7	Anthoniarkoil street (Both edges) (From old Pooranankuppam street to Thengalithittu street)
West	8	Thengalithittu street (Eastern Edge) (From Anthoniarkoil street to Pondicherry Municipal limit))

LEGEND:-  Ward boundary						
<u>CENSUS ENUMERATION BLOCK WISE POPULATION(As per 2011 Census)</u>						
SL.No	WARD No	EB.No	EB POPULATION		V.P WARD POPULATION	
			TOTAL	SC	TOTAL	SC
1	2	16-1 Pt	202	—	610	7
2		16-2	249	5		
3		15 Pt	159	2		
Total			610	7	610	7

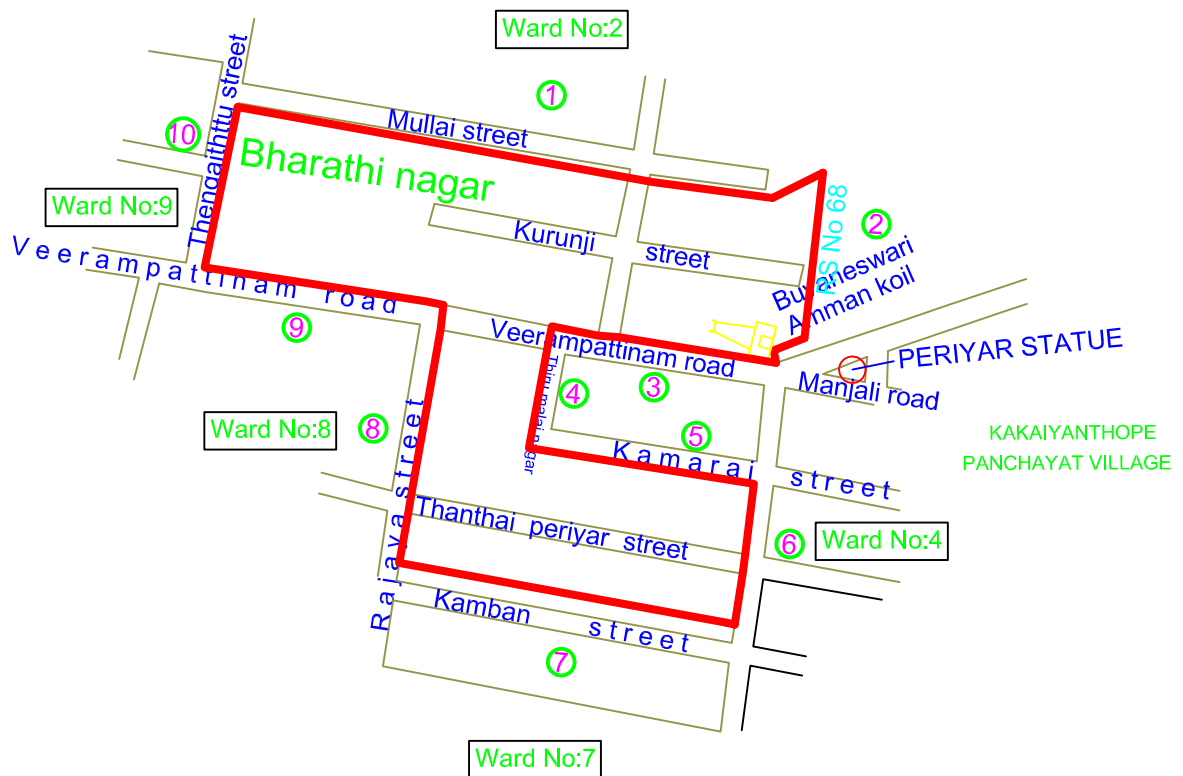
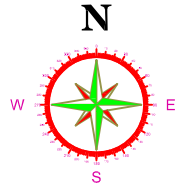
ARIANKUPPAM COMMUNE PANCHAYAT

DELIMITATION OF VILLAGE PACHAYAT WARDS-2015 (As per 2011 census)


Name of Village Panchayat :- Dr. Radhakrishnan Nagar

Village Panchayat Ward No:3
Population (As per 2011 census): 643

Draft Map Showing the boundaries of Ward



Diretion	Bound any No	Description of Boundaries
North	1	Mullai Street (Southern edge) (From Thengaihitu Street to R.S.No.68 Arankuppam Revenue Village)
East	2	Boundary of R.S.No.68 Arankuppam Revenue Village (From Boundary of R.S.No.68 to Bhuvaneswarlamman Koll)
East	3	Veerampattinam road (Northern edge) (From Bhuvaneswarlamman Koll to Thirumalai Nagar)
East	4	Thirumalai Nagar (Western edge) (From Veerampattinam road to Kamaraj Street)
East	5	Kamaraj Street (Southern edge) (From Thirumalai Nagar to High school street)
East	6	High School Street (Western edge) (From Kamaraj Street to Kamban Street)
South	7	Kamban Street (Northern edge) (From High School street to Rajaya Street)
West	8	Rajaya Street (Eastern edge) (From Kamban Street to Veerampattinam road)
West	9	Veerampattinam road (Northern edge) (From Rajaya Street to Thengaihitu Street)
West	10	Thengaihitu Street (Eastern edge) (From Veerampattinam to Mullai Street)

LEGEND:-  Ward boundary						
<u>CENSUS ENUMERATION BLOCK WISE POPULATION(As per 2011 Census)</u>						
SL.No	WARD No	EB.No	EB POPULATION		V.P WARD POPULATION	
			TOTAL	SC	TOTAL	SC
1	3	17-2	310	5	643	19
2		18-2	333	14		
Total			643	19	643	19

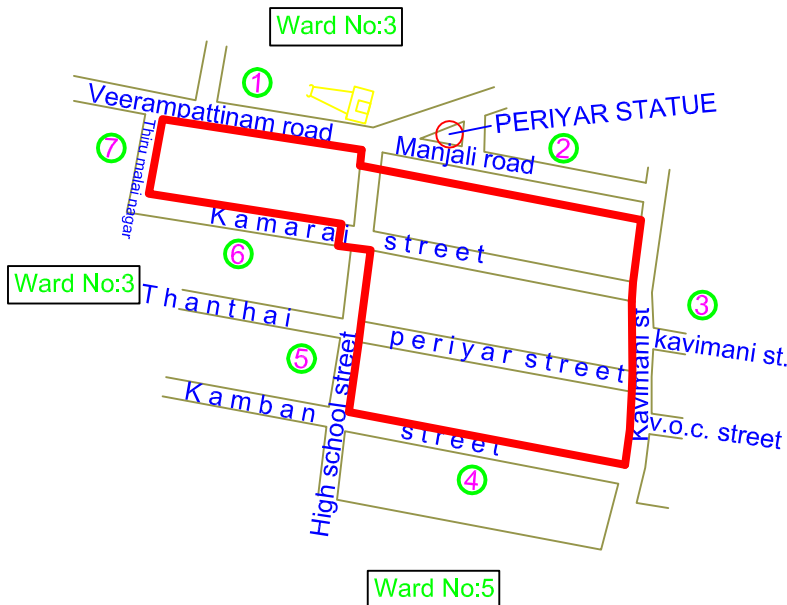
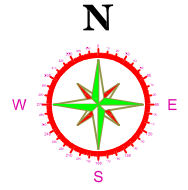
ARIANKUPPAM COMMUNE PANCHAYAT

DELIMITATION OF VILLAGE PACHAYAT WARDS-2015 (As per 2011 census)


Name of Village Panchayat :- Dr. Radhakrishnan Nagar

Village Panchayat Ward No:4
Population (As per 2011 census): 653

Draft Map Showing the boundaries of Ward



Direction	Boundary No	Description of Boundaries
North	1	Veerampattinam road southern edge (From Thirumalai nagar to high school street)
North	2	Back side of Manjalai Road (From High School Street to Kavimani Street)
East	3	Kavimai street (western edge) (From Manjalai road to Kamban street)
South	4	Kamban street (Northern edge) (From Kavimani street to High school street)
West	5	High school street (eastern edge) (From Kamban street to Kamaraj street)
West	6	Kamraj street (Northern edge) (From High school street to Thirumalai Nagar)
West	7	Thirumalai Nagar (eastern edge) (From Kamaraj street to Veerampattinam road)

LEGEND:-  Ward boundary

<u>CENSUS ENUMERATION BLOCK WISE POPULATION(As per 2011 Census)</u>						
SL.No	WARD No	EB.No	EB POPULATION		V.P WARD POPULATION	
			TOTAL	SC	TOTAL	SC
1	4	19-1	553	—	653	4
2		19-2 Pt	341	4		
Total			653	4	653	4

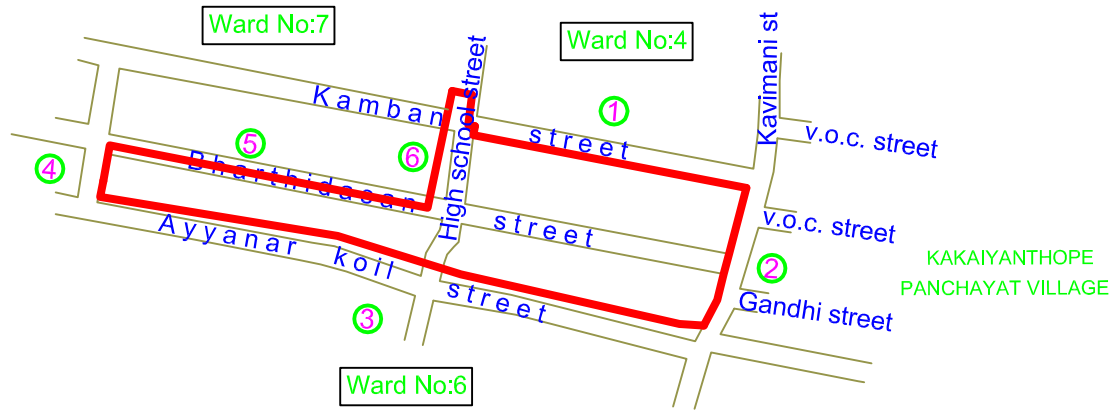
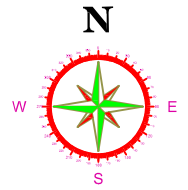
ARIANKUPPAM COMMUNE PANCHAYAT

DELIMITATION OF VILLAGE PACHAYAT WARDS-2015 (As per 2011 census)


Name of Village Panchayat :- Dr. Radhakrishanan Nagar

Village Panchayat Ward No:5
Population (As per 2011 census): 583

Draft Map Showing the boundaries of Ward



Diretion	Bound ary No	Description of Boundaries
North	1	Kamban street (South edge) (From High School street to Kavimani street)
East	2	Kavimani street (western edge) (From Kamban street Iyyanar Koil street)
South	3	Back side of Ayyanar koil street (From Kavimani street to Rajaiah street)
West	4	Rajaya Street (Eastern edge) (From Iyyanar Koil Street to Bharathldasan Street)
West	5	Bharathldasan street (Southern edge) (From Rajaiah street to High school street)
West	6	High school street (Both edges) (From Bharathldasan street to Kamban street)

LEGEND:-  Ward boundary

<u>CENSUS ENUMERATION BLOCK WISE POPULATION(As per 2011 Census)</u>						
SL.No	WARD No	EB.No	EB POPULATION		V,P WARD POPULATION	
			TOTAL	SC	TOTAL	SC
1	5	19-2 Pt	383	10	583	12
2		18-1 Pt	200	2		
Total			583	12	583	12

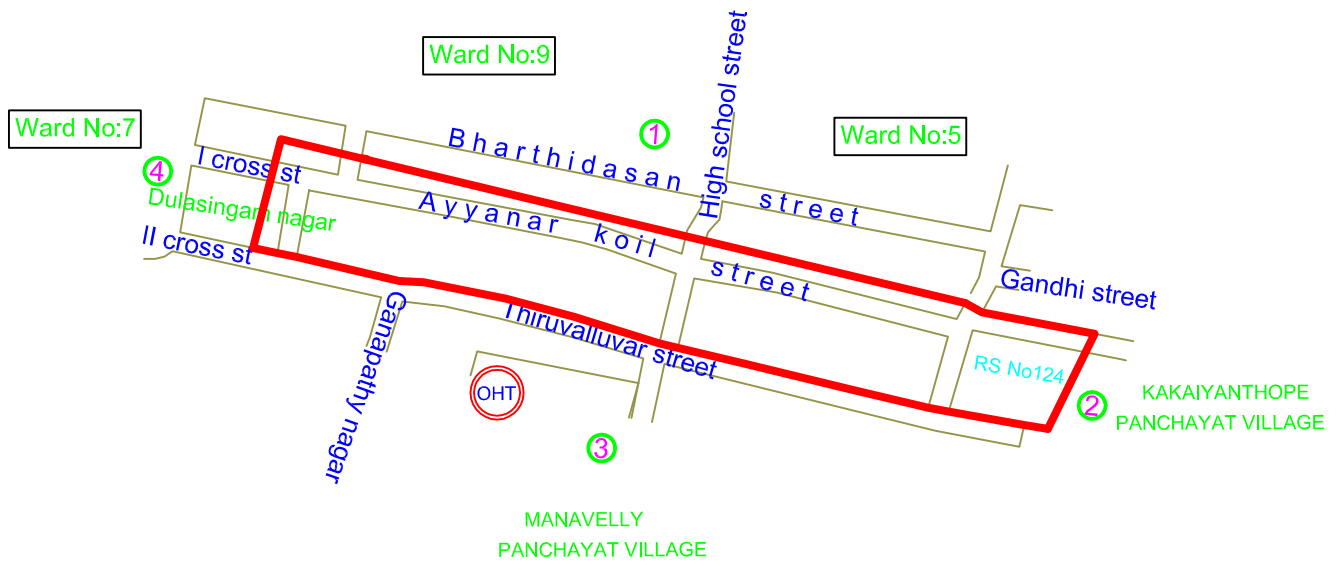
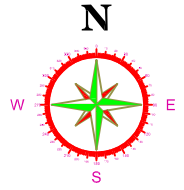
ARIANKUPPAM COMMUNE PANCHAYAT

DELIMITATION OF VILLAGE PACHAYAT WARDS-2015 (As per 2011 census)

Name of Village Panchayat :- Dr. Radhakrishnan Nagar

Village Panchayat Ward No:6
Population (As per 2011 census): 725

Draft Map Showing the boundaries of Ward



Direction	Boundary No	Description of Boundaries
North	1	Ayyanar koil street (Both edges) (From Link road between 1st & 2nd Cross to Ayyanar Koil street east end)
East	2	Boundary of RS No 124 in Manavelly Revenue village (From Ayyanar koil street North end to Thiruvalluvar street South end)
South	3	Thiruvalluvar street (Northern edge) (From boundary of RS No 124 of Manavelly Revenue village to link road between 1st & 2nd cross of Thulasngam Nagar)
West	4	Link road (both edges) (From Thiruvalluvar street to Ayyanar koil street)

LEGEND:- — Ward boundary						
CENSUS ENUMERATION BLOCK WISE POPULATION(As per 2011 Census)						
SL.No	WARD No	EB.No	EB POPULATION		V.P WARD POPULATION	
			TOTAL	SC	TOTAL	SC
1	6	49-2	725	--	725	--
Total			725	--	725	--
			0		0	

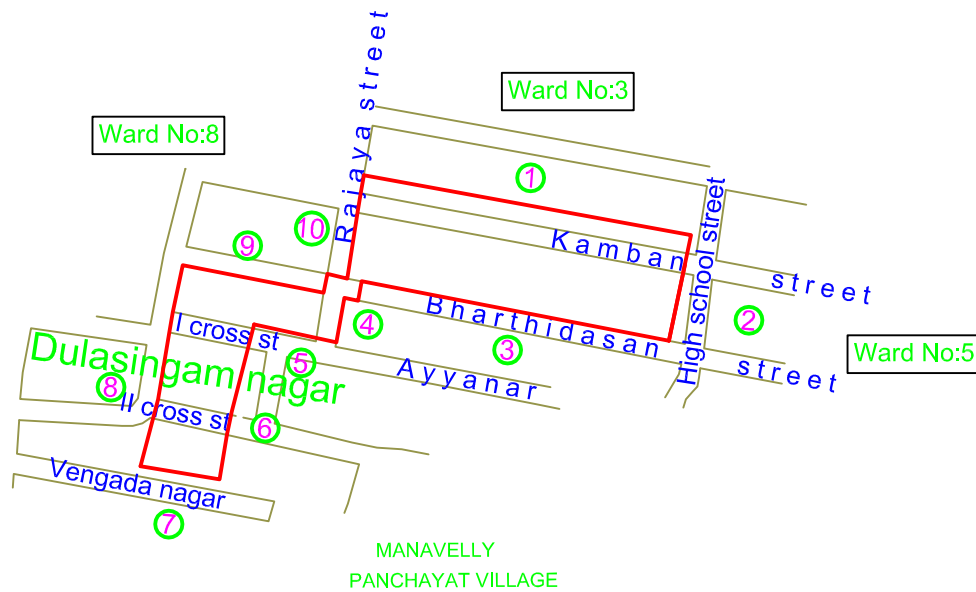
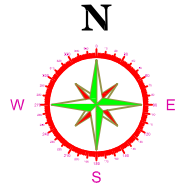
ARIANKUPPAM COMMUNE PANCHAYAT

DELIMITATION OF VILLAGE PACHAYAT WARDS-2015 (As per 2011 census)

Name of Village Panchayat :- Dr. Radhakrishnan Nagar

Village Panchayat Ward No:7
Population (As per 2011 census): 649

Draft Map Showing the boundaries of Ward



Diretion	Bound ary No	Description of Boundaries
North	1	Kamban street (Both edges) (From Rajalah street to High School street)
East	2	Back side of High School street (From Kamban street to Bharathidasan street)
South	3	Bharathidasan street (Northern edge) (From High school street to Rajalah street)
South	4	Back side of Rajaya Street (From Bharathidasan Street to Iyyanar Koll Street)
South	5	Back slde of Iyyanar Koll Street (From Rajya Street to Link road west end)
South	6	Back slde of Link road (From Iyyanar koll street to Vengata Nagar)
South	7	Back slde of Vegata Nagar (From link road to main road of Thulasingam Nagar)
West	8	Main road of Thulasingam Nagar (Eastern edge) (From Vengata Nagar to Bharathidasan Nagar)
West	9	Bharathidasan Nagar (Southern edge) (From main road of Thulasingam Nagar to Rajalah street)
West	10	Rajalah street (eastern edge) (From Bharathidasan street Kamban street)

LEGEND:- — Ward boundary						
CENSUS ENUMERATION BLOCK WISE POPULATION(As per 2011 Census)						
SL.No	WARD No	EB.No	EB POPULATION		V.P WARD POPULATION	
			TOTAL	SC	TOTAL	SC
1	7	18-1 Pt	649	4	649	4
Total			661	47	661	47

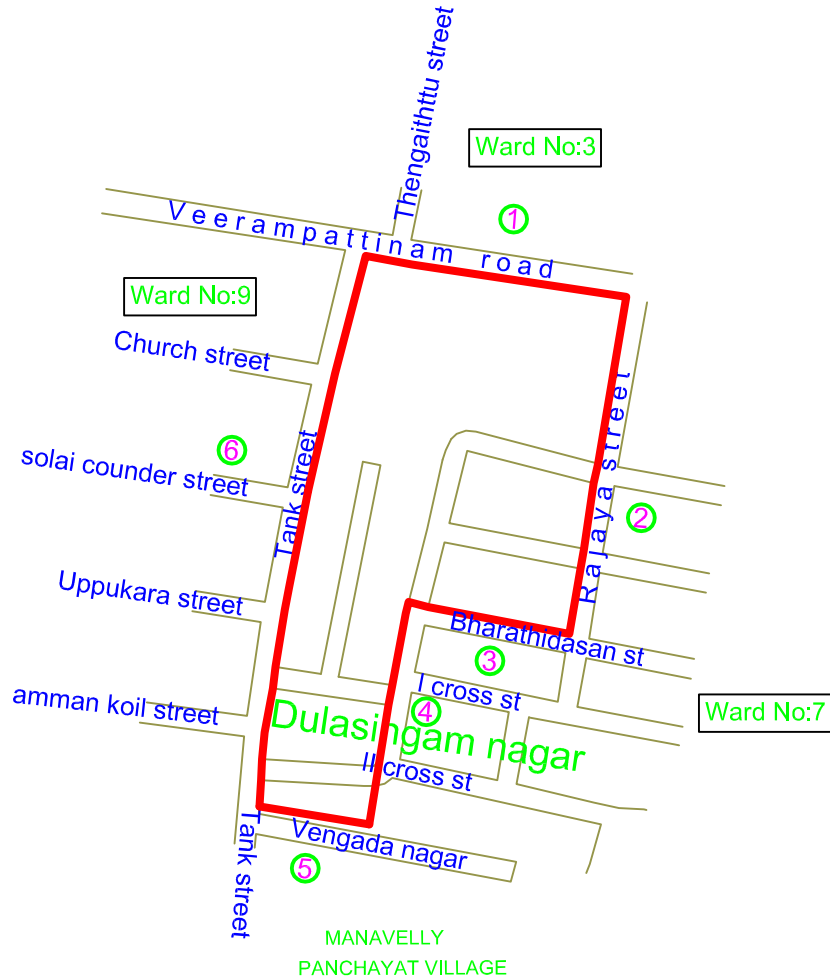
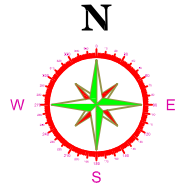
ARIANKUPPAM COMMUNE PANCHAYAT

DELIMITATION OF VILLAGE PACHAYAT WARDS-2015 (As per 2011 census)

Name of Village Panchayat :- Dr. Radhakrishnan Nagar

Village Panchayat Ward No:8
Population (As per 2011 census): 797

Draft Map Showing the boundaries of Ward



Direction	Boundary No	Description of Boundaries
North	1	"Veerampattinam road (southern edge) From Tank street to Rajala street"
East	2	"Rajalah street (western edge) from Veerampattinam road to Bharathidasan street."
South	3	"Bharathidasan street (Northern edge) From Rajala street to main road of Thulasingham Nagar"
South	4	"Main road of Thulasingham Nagar (western edge) From Bharathidasan street tp Vengata nagar"
South	5	"Back side of Vengata Nagar From Main road of Thulasingham Nagar to tank street."
West	6	"Tank street (Eastern edge) From Vengata nagar to Veerampattinam road"

LEGEND:- — Ward boundary						
CENSUS ENUMERATION BLOCK WISE POPULATION(As per 2011 Census)						
SL.No	WARD No	EB.No	EB POPULATION		V.P WARD POPULATION	
			TOTAL	SC	TOTAL	SC
1	8	17-1	797	7	797	7
Total			797	7	797	7

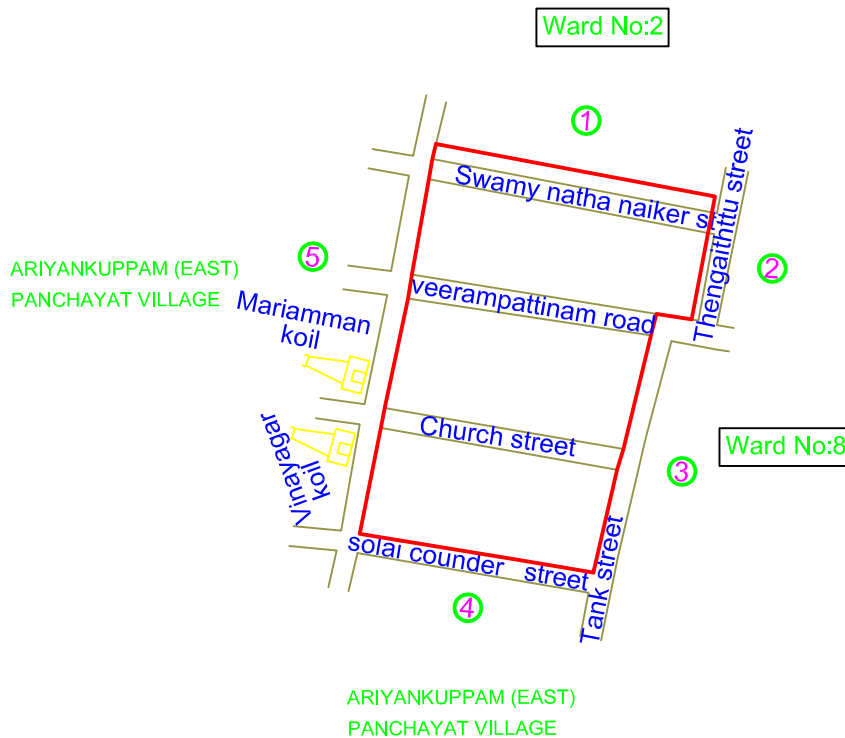
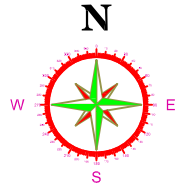
ARIANKUPPAM COMMUNE PANCHAYAT

DELIMITATION OF VILLAGE PACHAYAT WARDS-2015 (As per 2011 census)

Name of Village Panchayat :- Dr. Radhakrishanan Nagar

Village Panchayat Ward No:9
Population (As per 2011 census): 664

Draft Map Showing the boundaries of Ward



Diretion	Bound any No	Description of Boundaries
North	1	Swaminatha Nalker Street (Both edges) (From old Pooranankuppam street to Thengal thilttu street)
East	2	Back side of Thengalthittu street (From Saminathanaiker street to Veerampattinam road)
East	3	Tank street (West edge) (From Veerampattinam road to Church street)
South	4	Church street (Both edges) (From Tank streret to old Pooranankuppam Street)
West	5	Old Pooranankuppam street (Eastern edge) (From Church street to Swaminathanaiker street)

LEGEND:- — Ward boundary						
CENSUS ENUMERATION BLOCK WISE POPULATION(As per 2011 Census)						
SL.No	WARD No	EB.No	EB POPULATION		V.P WARD POPULATION	
			TOTAL	SC	TOTAL	SC
1	9	15 Pt	664	2	664	2
Total			664	2	664	2