

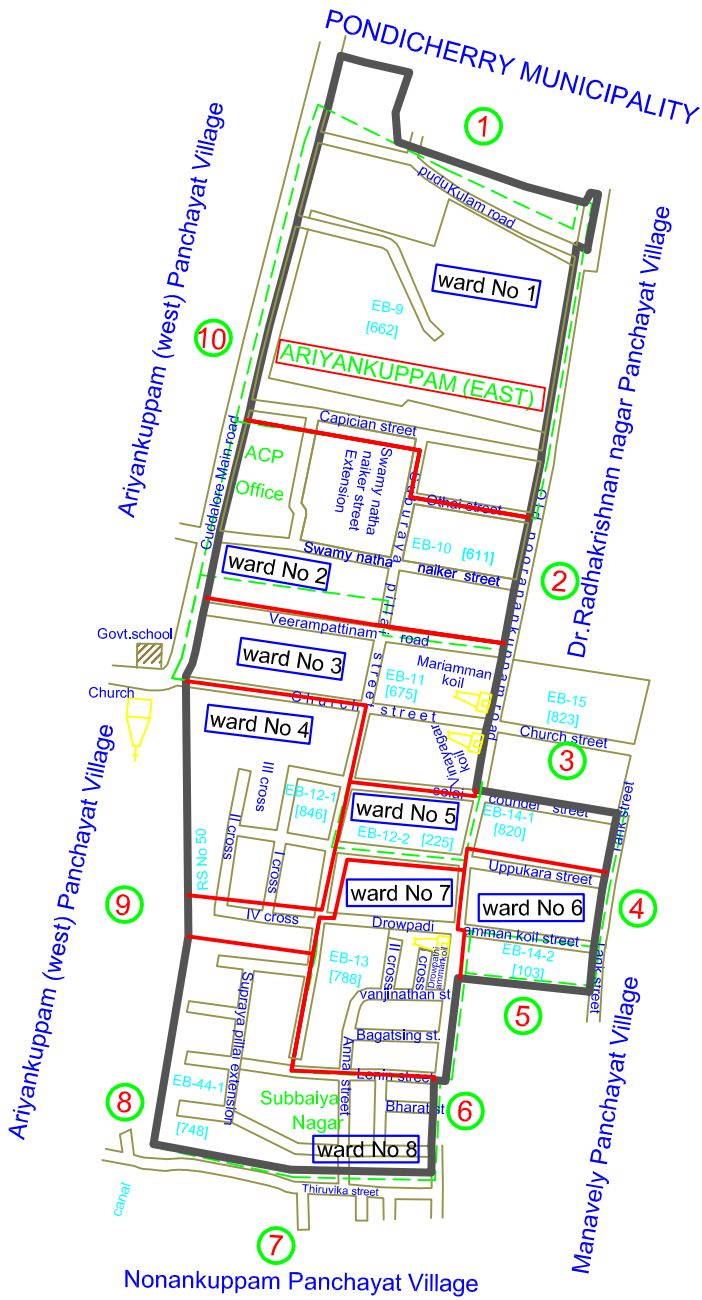
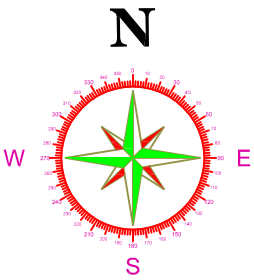
ARIANKUPPAM COMMUNE PANCHAYAT

DELIMITATION OF WARDS-2015(As per 2011 census)

DRAFT MAP SHOWING THE BOUNDARIES OF:-(i) ARIANKUPPAM (EAST) PANCHAYAT VILLAGE / COMMUNE PANCHAYAT WARD NO:- 2

Population:- 5478 (As Per 2011 census)

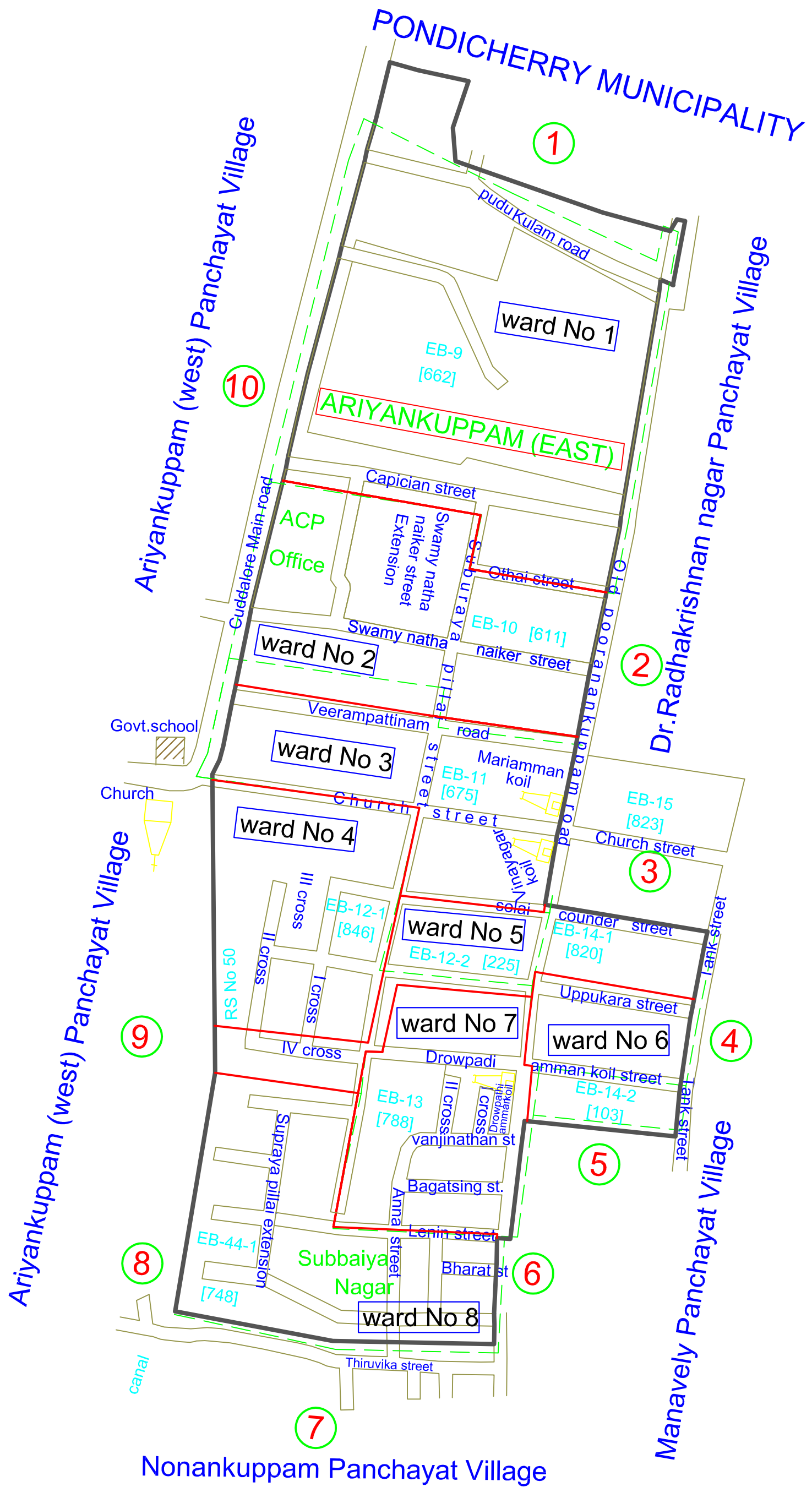
(ii) VILLAGE PANCHAYAT WARDS



Direction	Boundary No	Description of Boundaries
North	1	Common Boundary line between Ariankuppam Commune Panchayat & Pondicherry Municipality (From Cuddalore Main road to Old Pooranankuppam road)
East	2	Old Pooranankuppam road (Western side) (From Ariankuppam Commune Panchayat boundary to Solai Coundar Street)
East	3	Solai Coundar Street (Both edges) (From Old Pooranankuppam road to Tank Street)
East	4	Tank Street (Western side) (From Solai Coundar Street to Back side of Drowpathi Amman Koil Street)
East	5	Drowpathi Amman Koil Street (Both edges) (From Tank Street to Old Pooranankuppam Road)
East	6	Old Pooranankuppam road (Western edge) (From Drowpathi amman Koil street to Back side of Thiru.Vi.ka street)
South	7	Back of Thiru.Vi.Ka Street (From Old Poorannkuppam road to canal)
West	8	Canal (Eastern side) (From Back side of Thiru.Vi.Ka street to Boundary of R.S.No.50 Ariankuppam Revenue Village)
West	9	Boundary of R.S.NO.50 (Western edge) (From Canal of Church Street)
West	10	Back side of Cuddalore Main Road (From Church street to Boundary of Ariankuppam Commune Panchayat)

LEGEND:- Panchayat village boundary Panchayat village ward boundary

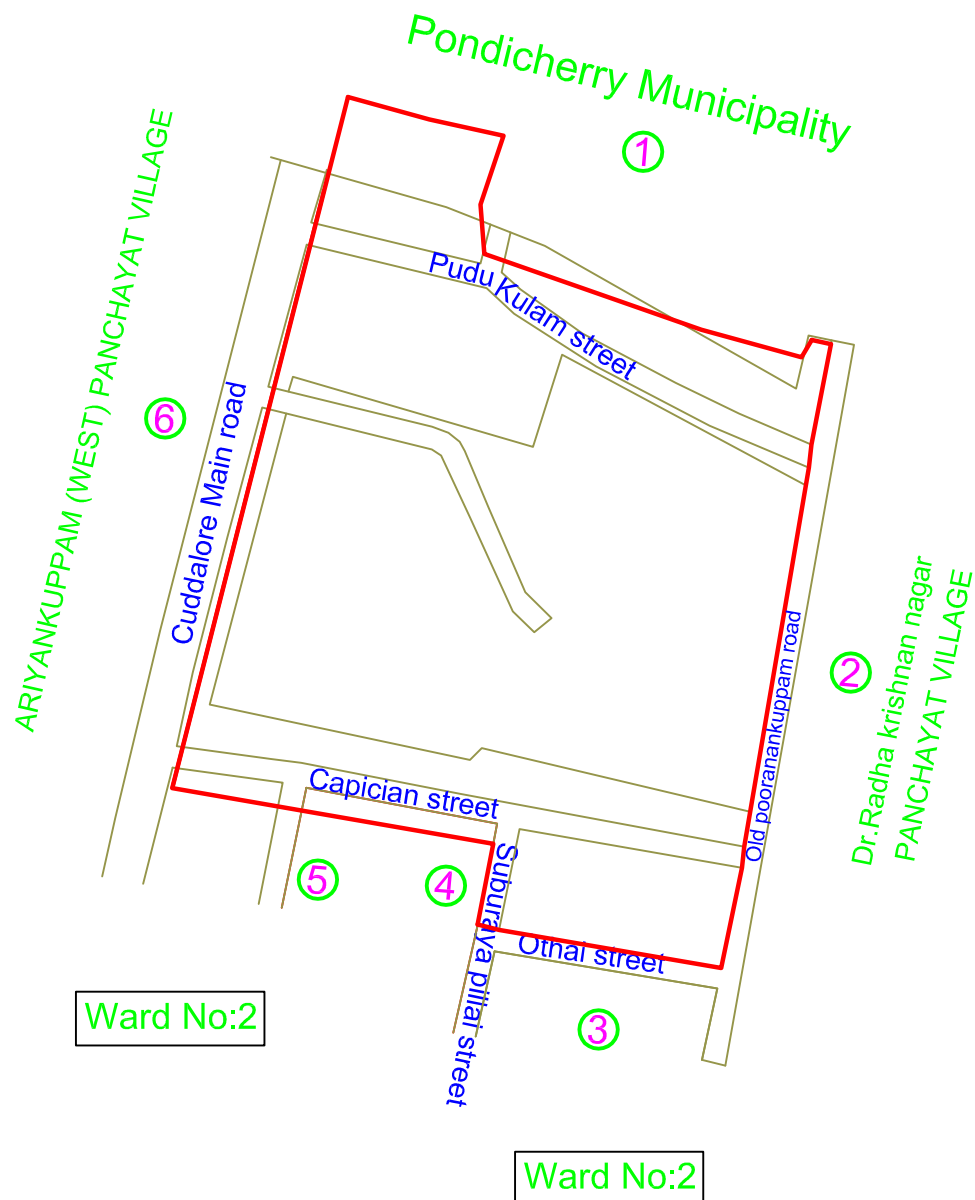
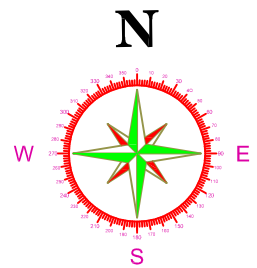
CENSUS ENUMERATION BLOCK WISE POPULATION(As per 2011 Census)						
SL.No	WARD No	EB.No	EB POPULATION TOTAL	SC	V.P WARD POPULATION TOTAL	SC
1	1	9	662	15	662	15
2	2	10	611	17	611	17
3	3	11	675	—	675	—
4	4	12-1 pt	684	6	684	6
5	5	12-1 pt	162	2	697	10
6		12-2 pt	225	5		
7		14-1 pt	310	3		
8	6	14-1 pt	510	2	613	2
9		14-2 pt	103	—		
10	7	13	788	19	788	19
11	8	44-1	748	—	748	—
Total			5478	69	5478	69




DELIMITATION OF VILLAGE PACHAYAT WARDS-2015 (As per 2011 census)

Population (As per 2011 census): 662

**Draft Map Showing the boundaries of Ward**



Direction	Boundary No	Description of Boundaries
North	1	Pudukulam street (both edges). (From cuddalore main road to old Poomankuppam road)
East	2	Old Pooranankuppam road (western edge). (From boundary of Pondicherry Municipality to Othai street)
South	3	Othai street (Northern edge). (From old Poomankuppam street to Subrayapillai street)
South	4	Old Poorankuppam road (Western edge) (From Othai street to Veerampattinam road)
South	5	Capacan street (both edge). (From Subrayapillai street to cuddalore main road)
West	6	Back side of cuddalore main road. (From Capacan street to Pondicherry Municipal boundary)

<b>LEGEND:-</b>  Ward boundary						
<b><u>CENSUS ENUMERATION BLOCK WISE POPULATION(As per 2011 Census)</u></b>						
SL.No	WARD No	EB.No	EB POPULATION		V.P. WARD POPULATION	
			TOTAL	SC	TOTAL	SC
1	1	9	662	15	662	15
Total			662	15	662	15

# ARIANKUPPAM COMMUNE PANCHAYAT

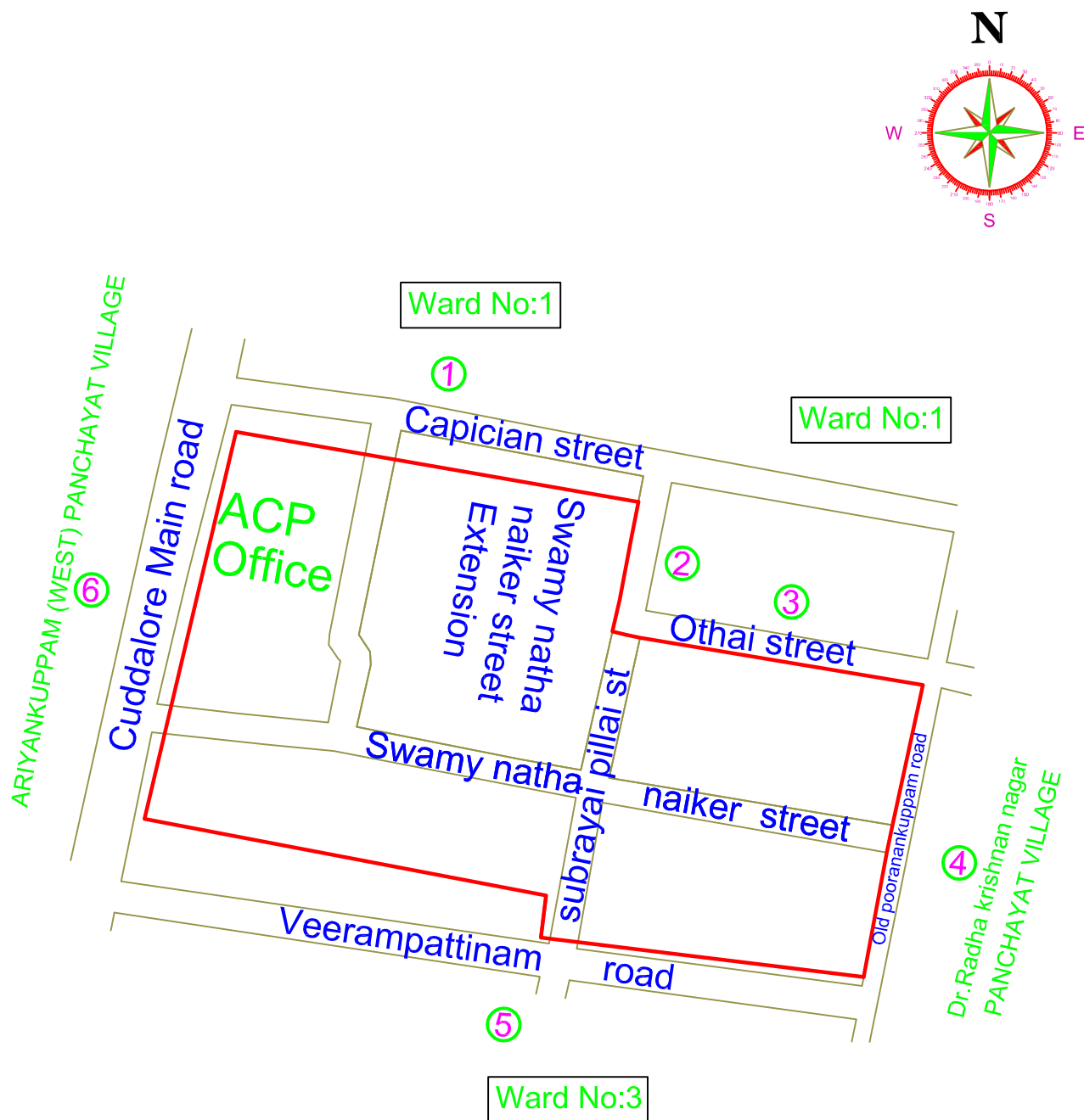
DELIMITATION OF VILLAGE PACHAYAT WARDS-2015 (As per 2011 census)

Name of Village Panchayat :-Ariankuppam (East)

Village Panchayat Ward No:2

Population (As per 2011 census): 611

Draft Map Showing the boundaries of Ward



Direction	Bound ary No	Description of Boundaries
North	1	Back side of Capician street (From Cuddalore main road to Subrayapillai street)
North	2	Subrayapillai Street (western edge) (From Capician Street to Othai street)
North	3	Othai street (Southern edge) (From Subrayapillai street to Old Poorankuppam Street)
East	4	Old Pooranankuppam road (Western edge) (From Othai street to Veerampattinam road)
South	5	Veerampattinam road (both edges). (From Old Pooranankuppam road to cuddalore main road)
West	6	Back side of cuddalore main road. (From Veerampattinam road to Capadian street)

LEGEND:- — Ward boundary						
CENSUS ENUMERATION BLOCK WISE POPULATION(As per 2011 Census)						
SL.No	WARD No	EB.No	EB POPULATION		V.P WARD POPULATION	
			TOTAL	SC	TOTAL	SC
1	2	10	611	17	611	17
Total			611	14	611	17

# ARIANKUPPAM COMMUNE PANCHAYAT

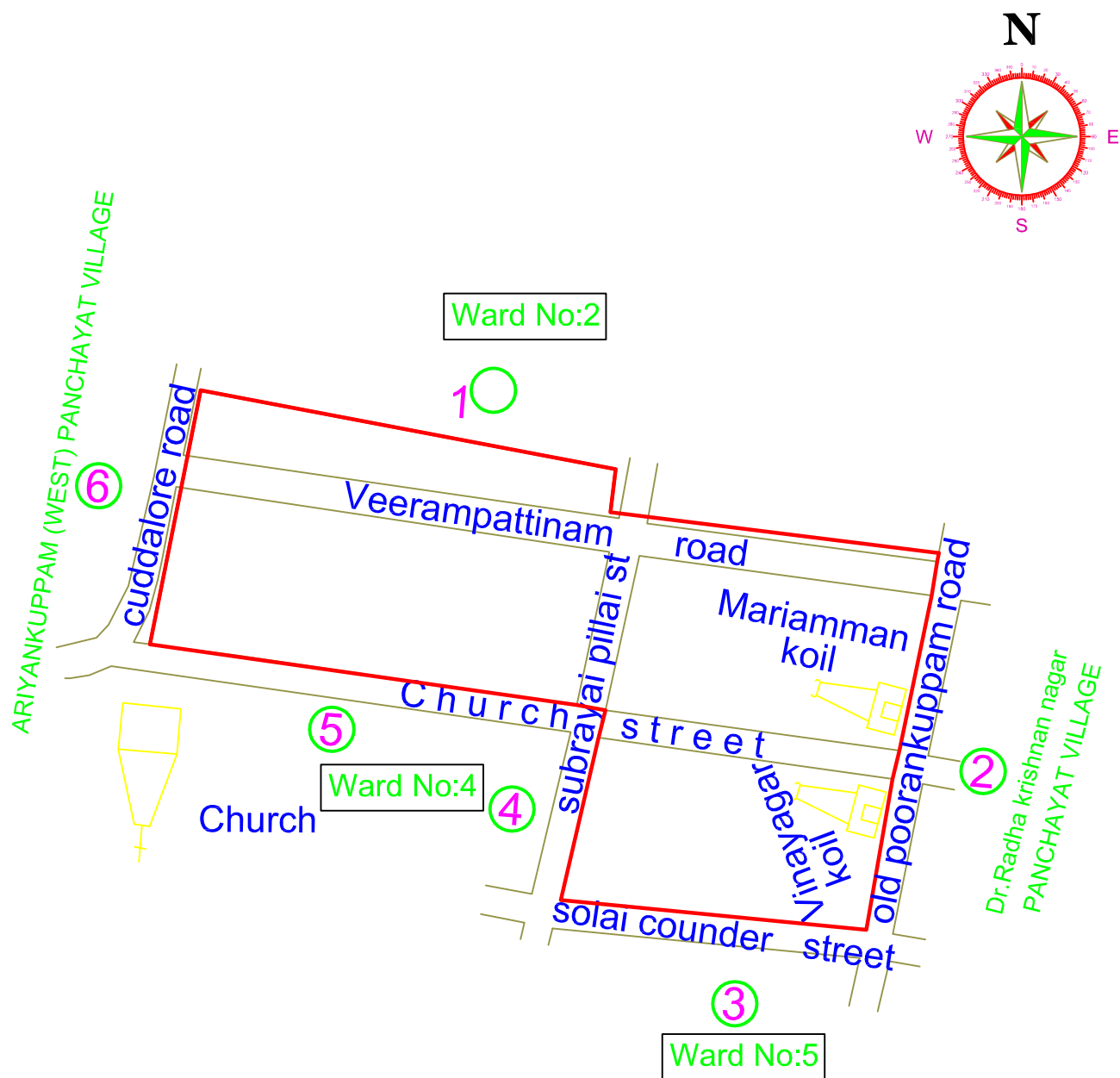
DELIMITATION OF VILLAGE PACHAYAT WARDS-2015 (As per 2011 census)

Name of Village Panchayat :-Ariankuppam (East)

Village Panchayat Ward No:3

Population (As per 2011 census): 675

Draft Map Showing the boundaries of Ward



Direction	Bound ary No	Description of Boundaries
North	1	Veerampattinam road (both edges). (From Cuddalore main road to Old Poornankuppam road)
East	2	Old Poornankuppam road (Western edge) (From Veerampattinam road to Solaicounder street)
South	3	Solaicounder street (Northern edge). (From Old Poornankuppam road to Subrayapillai street)
South	4	Subrayapillai street(Eastern side) (From Solaicounder street to Church street)
South	5	Church street (Northern side) (From Subrayapillai steet to Cuddalore main road)
West	6	Back side of Cuddalore Main road. (From Church street to Veerampattinam road)

LEGEND:- <span style="color: red;">—</span> Ward boundary						
CENSUS ENUMERATION BLOCK WISE POPULATION(As per 2011 Census)						
SL.No	WARD No	EB.No	EB POPULATION		V.P WARD POPULATION	
			TOTAL	SC	TOTAL	SC
1	3	11	675	-	675	--
Total			675	-	675	--

# ARIANKUPPAM COMMUNE PANCHAYAT

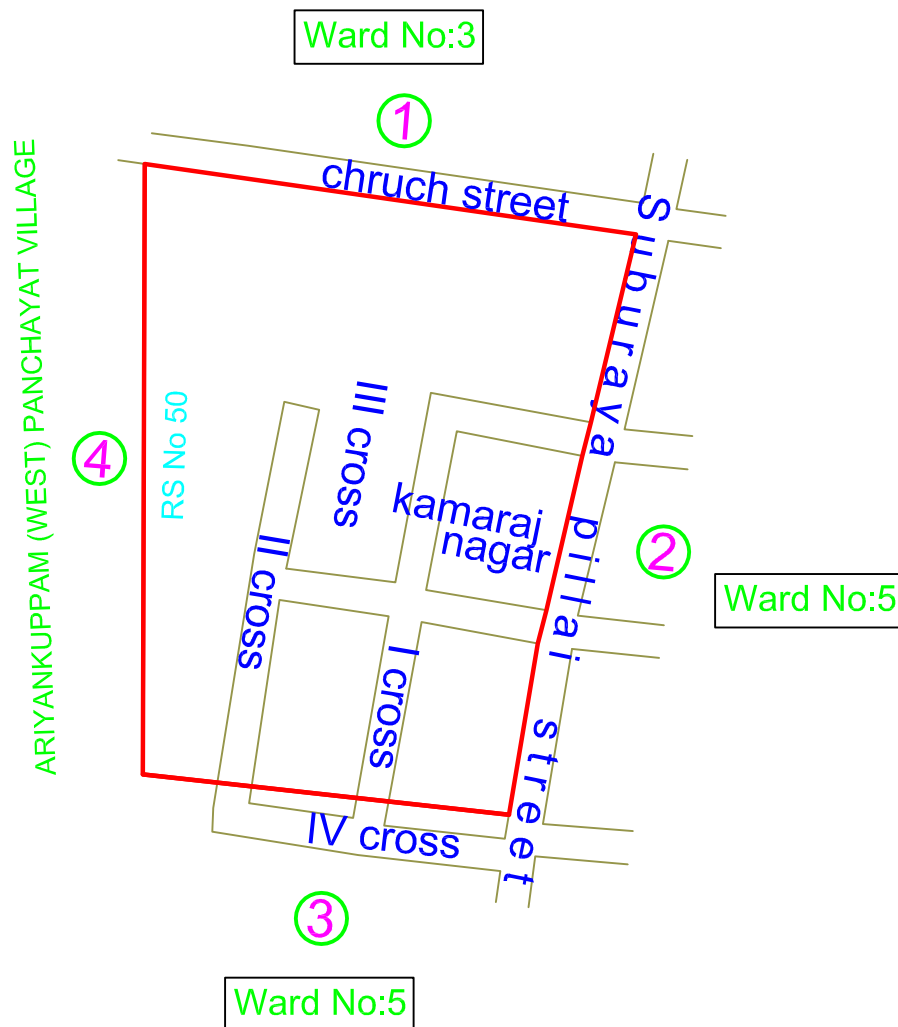
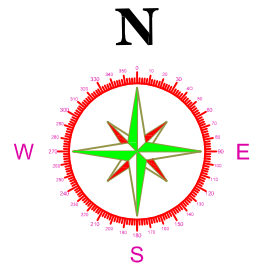
DELIMITATION OF VILLAGE PACHAYAT WARDS-2015 (As per 2011 census)

Name of Village Panchayat :-Ariankuppam (East)

Village Panchayat Ward No:4

Population (As per 2011 census): 684

Draft Map Showing the boundaries of Ward



Direction	Bound ary No	Description of Boundaries
North	1	Church street (Southern side). (From Cuddalore main road to Subrayapillai street)
East	2	Subrayapillai street (western side) (From Church street to Back side of Kamaraj Nagar IV cross street)
South	3	Back side of Kamaraj Nagar IV cross street. (From Subrayapillai street to boundary of R.S.No.50 Ariankuppam Revenue Village)
North	4	Boundary of R.S.No.50 in Ariankuppam Revenue Village. (From Back side of Kamaraj Nagar IV cross to Church street)

LEGEND:- — Ward boundary						
CENSUS ENUMERATION BLOCK WISE POPULATION(As per 2011 Census)						
SL.No	WARD No	EB.No	EB POPULATION		V.P WARD POPULATION	
			TOTAL	SC	TOTAL	SC
1	4	12-1Pt	684	6	684	6
Total			684	6	684	6

# ARIANKUPPAM COMMUNE PANCHAYAT

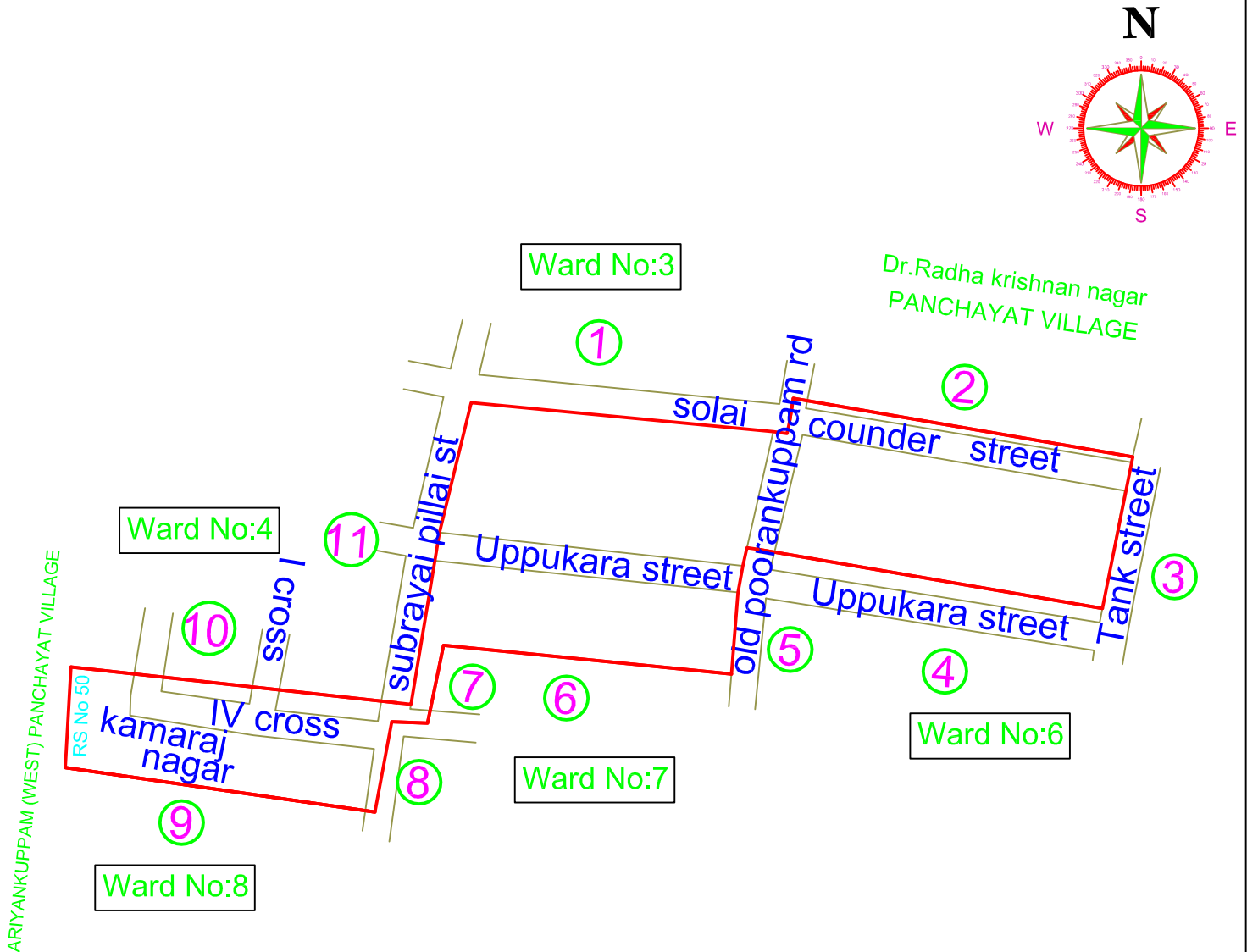
DELIMITATION OF VILLAGE PACHAYAT WARDS-2015 (As per 2011 census)

Name of Village Panchayat :-Ariankuppam (East)


Village Panchayat Ward No:5

Population (As per 2011 census): 697

Draft Map Showing the boundaries of Ward



Direction	Bound ary No	Description of Boundaries
North	1	Solai counder steet (Southern edge). (From Subrayapillai street to Old Poomankuppam road)
North	2	Solai counder steet (both edge). (From old Poomankuppam road to Tank street)
East	3	Tank street(Eastern edge) (From Solai counder street to Uppukara street.)
South	4	Back side of Uppukara street . (From Tank street to Old Poomankuppam road)
South	5	OldPoomankuppam Street (Western edge) (From Uppukara North edge to South edge)
South	6	Uppukara street (Both edge). (From Old Poomankuppam road to Subrayapillai street)
South	7	Subrayapillai street(Eastern edge). (From Uppukara street to Kamaraj Nagar IV cross street)
South	8	Kamaraj Nagar IV cross (Both edge). (From Subrayapillai street to Boundary of R.S.No.50 in Ariankuppam Revenue Village)
South	9	Boundary of R.S.No.50 in Ariankuppam Revenue Village (From Kamaraj Nagar IV cross street both sides)
South	10	Back side of Kamaraj Nagar IV cross street. (From boundary of R.S.No.50 in Ariankuppam Revenue Village to Subrayapillai street)
West	11	Subrayapillai street (Eastern edge) (From Kamaraj Nagar IV cross street to Solaicounder street)

LEGEND:-  Ward boundary

CENSUS ENUMERATION BLOCK WISE POPULATION(As per 2011 Census)

SL.No	WARD No	EB.No	EB POPULATION		V.P. WARD POPULATION	
			TOTAL	SC	TOTAL	SC
1	5	12-1Pt	162	2	697	10
2		12-2	225	5		
3		14-1Pt	310	3		
Total			697	10	697	10

# ARIANKUPPAM COMMUNE PANCHAYAT

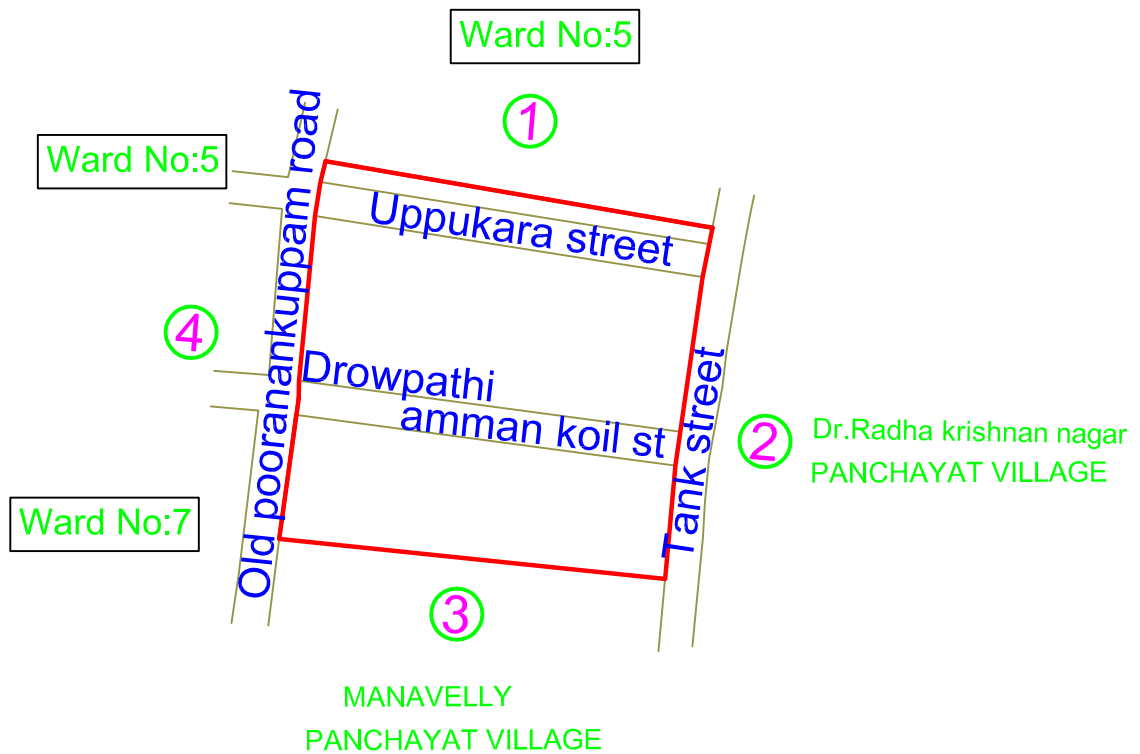
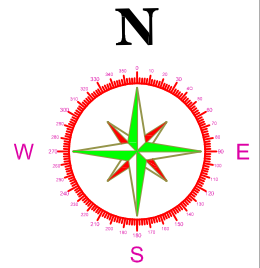
DELIMITATION OF VILLAGE PACHAYAT WARDS-2015 (As per 2011 census)

Name of Village Panchayat :-Ariankuppam (East)

Village Panchayat Ward No:6

Draft Map Showing the boundaries of Ward

Population (As per 2011 census): 613



Direction	Bound ary No	Description of Boundaries
North	1	Uppukara street (Both edges). (From old Poomankuppam road to Tank street)
East	2	Back side of Tank street. (From Uppukara street to Drowbathiamman koil street)
South	3	Drowbathiamman Koil street both(edges). (From Tank street to Old Poomankuppam road)
West	4	Old Poomankuppam road (Eastern edge). (From Drowbathiamman Koll street to Uppukara street)

LEGEND:- — Ward boundary

CENSUS ENUMERATION BLOCK WISE POPULATION(As per 2011 Census)						
SL.No	WARD No	EB.No	EB POPULATION		V.P WARD POPULATION	
			TOTAL	SC	TOTAL	SC
1	6	14-1Pt	510	2	613	2
2		14-2Pt	103	—		
Total			613	2	613	2



# ARIANKUPPAM COMMUNE PANCHAYAT

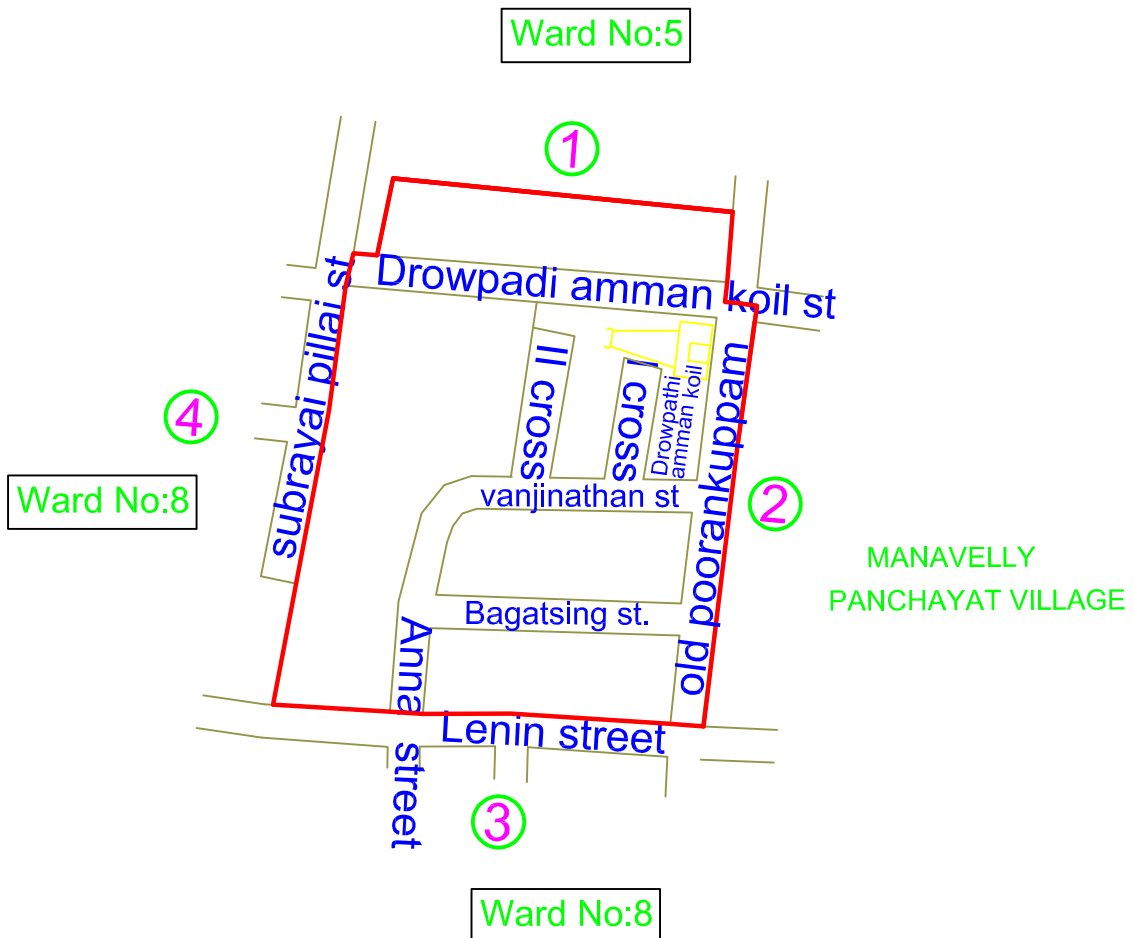
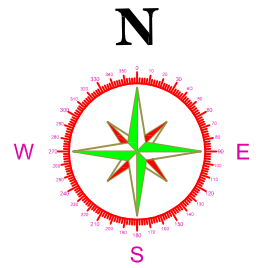
DELIMITATION OF VILLAGE PACHAYAT WARDS-2015 (As per 2011 census)

Name of Village Panchayat :-Ariankuppam (East)

Village Panchayat Ward No:7

Population (As per 2011 census): 788

Draft Map Showing the boundaries of Ward



Direction	Bound ary No	Description of Boundaries
North	1	Drowbathiamman Koil street (Both edges) (From Subrayapillai street to Old Poornankuppam street)
East	2	Old Poornankuppam road both edge. (From Drowbathiamman Koil street to Lenin street)
South	3	Lenin street (northern edge). (From old Poornankuppam road to Subrayapillai street extension)
West	4	Subrayapillai street extension Main road (Eastern edge) (From Lenin street to Drowbathiamman Koil street)

LEGEND:- <span style="color: red;">—</span> Ward boundary						
CENSUS ENUMERATION BLOCK WISE POPULATION(As per 2011 Census)						
SL.No	WARD No	EB.No	EB POPULATION		V.P WARD POPULATION	
			TOTAL	SC	TOTAL	SC
1	7	13	788	19	788	19
Total			788	19	788	19

# ARIANKUPPAM COMMUNE PANCHAYAT

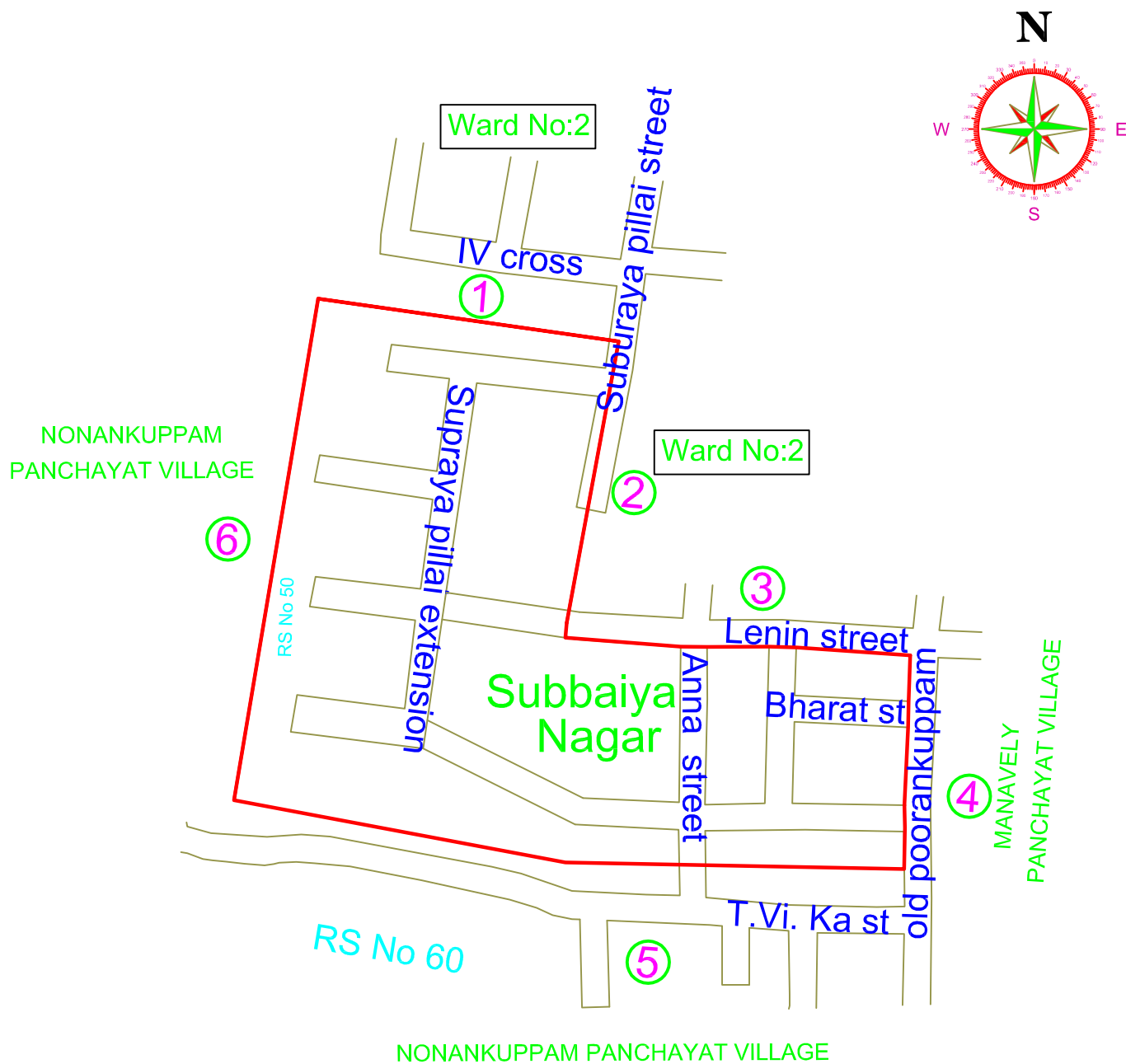
DELIMITATION OF VILLAGE PACHAYAT WARDS-2015 (As per 2011 census)

Name of Village Panchayat :-Ariankuppam (East)

Village Panchayat Ward No:8

Population (As per 2011 census): 748

Draft Map Showing the boundaries of Ward



Direction	Bound ary No	Description of Boundaries
North	1	Back side of Kamaraj Nagar IV cross street. (From boundary of R.S.No.50 in Ariankuppam Revenue Village to Subrayapillai street)
North	2	Subrayapillai street Extension (Western edge) (From Kamaraj Nagar IV Cross street to Lenin street)
North	3	Lenin street (Southern edge). (From Subrayapillai street to Old Poomankuppam road)
East	4	Back side of old Poomankuppam road (From Lenin street to Thiru.Vi.Ka Street)
South	5	Back side of Thiru.vi.Ka Street (From old Poomankuppam road to Boundary of R.S.No.50 of Ariankuppam Revenue Village)
West	6	Boundary of R.S.No.50 of Ariankuppam Revenue Village. (From Thiru.Vi.Ka Street to back side of Kamaraj nagar IV cross street)

LEGEND:- — Ward boundary

CENSUS ENUMERATION BLOCK WISE POPULATION(As per 2011 Census)

SL.No	WARD No	EB.No	EB POPULATION		V.P WARD POPULATION	
			TOTAL	SC	TOTAL	SC
1	8	14-1	748	--	748	-
Total			748	--	748	-