

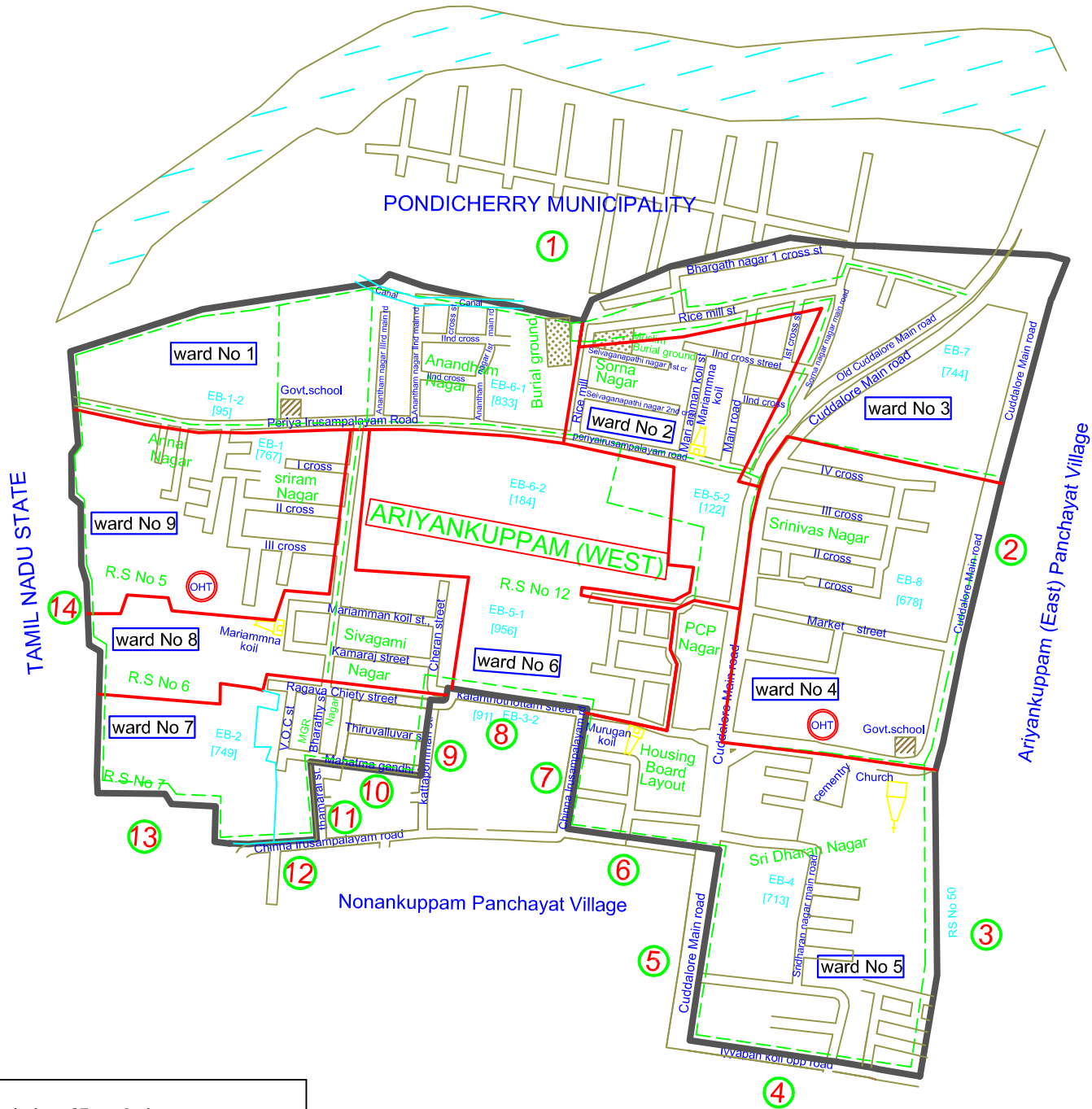
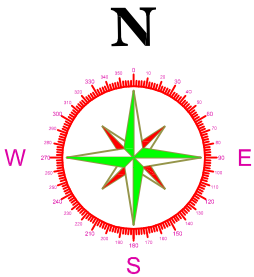
ARIANKUPPAM COMMUNE PANCHAYAT

DELIMITATION OF WARDS-2015(As per 2011 census)

DRAFT MAP SHOWING THE BOUNDARIES OF:-(i) ARIANKUPPAM (WEST) PANCHAYAT VILLAGE / COMMUNE PANCHAYAT WARD NO:- 1

Population:- 5841 (As Per 2011 census)

(ii) VILLAGE PANCHAYAT WARDS



Direction	Bound ary No	Description of Boundaries
North	1	Common boundary line between Ariyankuppam Commune Panchayat and Pondicherry Municipality (From Tamil Nadu Border to Cuddalore Main road)
East	2	Cuddalore main road ( Both edges) (from Pondicherry Municipality boundary to church street)
East	3	Re survey No:50 (western edge) Ariankuppam Revenue Village (from Chruch street to Iyyapan koil opp street)
South	4	Iyyapan koil opp street ( Northern edge) (from Re-survey No.50 Ariankuppam Revenue Village to Cuddalore main road)
South	5	Cuddalore main road ( Eastern edge) (from Iyyapan koil opp street to Housing board road)
South	6	Housing board road ( Northern edge) (from Cuddalore main road to Chinna Irusampalayam road)
South	7	Chinna Irusampalayam road ( Eastern edge) (from Housing board road to Kalanthothottam road)
South	8	Kalanthothottam road ( Northern edge) (from Chinna Irusampalayam road to Cheran street)
South	9	Kattapomman street ( western edge) (from Ragava chettiyar street to Mahatma Gandhi street)
South	10	Mahatma gandhi street ( Both edges) (from Kattapomman street to Thamarai street)
South	11	Back side of Thamarai street (from Mahatma gandhi street to Chinna Irusampalayam road)
South	12	Chinna Irusampalayam Road (Northern edge) (from Thamarai street to Boundary of R.S.No.7 in Ariankuppam Revenue Village)
South	13	Boundary of R.S.No.7 in Ariankuppam Revenue Village (Southern edge) (From Chinna Irusampalayam Road to Tamil Nadu State Boundary)
West	14	Common boundary line between U.T of Puducherry and Tamilnadu (From Boundary of R.s.No.7 in Ariankuppam Revenue Village to Pondicherry Municipality border)

LEGEND:- Panchayat village boundary Panchayat village ward boundary

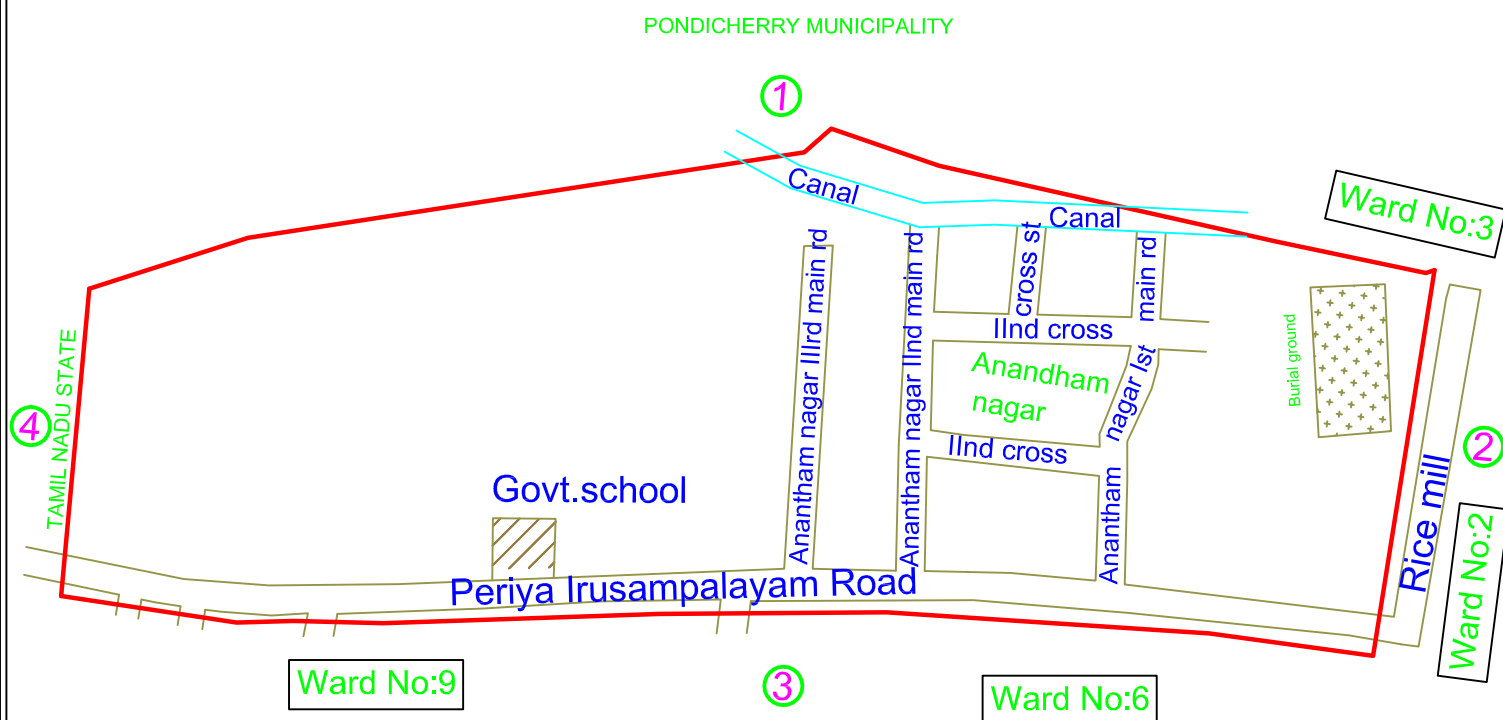
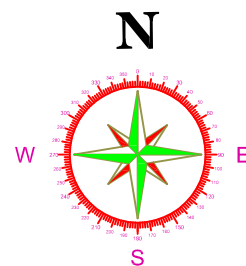
CENSUS ENUMERATION BLOCK WISE POPULATION(As per 2011 Census)						
SL.No	WARD No	EB.No	EB POPULATION TOTAL	SC	V.P WARD POPULATION TOTAL	SC
1	1	1 pt	29	6	593	123
2		1-2pt	95	15		
3		6-1 pt	285	90		
4		6-2	184	12		
5	2	5-2 pt	122	24	670	61
6		6-1 pt	548	37		
7	3	7	744	175	744	175
8	4	8	678	1	678	1
9	5	4	713	313	713	313
10	6	5-1pt	602	160	602	160
11	7	2 pt	669	5	669	5
12	8	2 pt	80	—	587	84
13		5-1pt	354	39		
14		1 pt	153	45		
15	9	1 pt	585	250	585	250
Total			5841	1172	5841	1172

### DELIMITATION OF VILLAGE PACHAYAT WARDS-2015 (As per 2011 census)


Village Panchayat Ward No1

Population (As per 2011 census): 593

### Draft Map Showing the boundaries of Ward



Direction	Boundary No	Description of Boundaries
North	1	Common boundary line between Ariankuppam Commune Panchayat to Pondicherry Municipality (From Tamil Nadu state boundary to Rice mill street)
East	2	Back side of rice mill street (From Boundary line of Ariankuppam Commune Panchayat to Periyai Irusampalayam road)
South	3	Periyai Irusampalayam road (Both edges) (From Rice mill street to Tamilnadu state Border)
West	4	Common boundary line UT of Puducherry to Tamil Nadu State (From Periyai Irusampalayam road to Puducherry municipality Border)

<b>LEGEND:-</b>  Ward boundary						
<b>CENSUS ENUMERATION BLOCK WISE POPULATION(As per 2011 Census)</b>						
SL.No	WARD No	EB.No	EB POPULATION		V,P WARD POPULATION	
			TOTAL	SC	TOTAL	SC
1	1	1 pt	29	6	593	123
2		1-2pt	95	15		
3		6-1 pt	285	90		
4		6-2	184	12		
Total			593	123	593	123

# ARIANKUPPAM COMMUNE PANCHAYAT

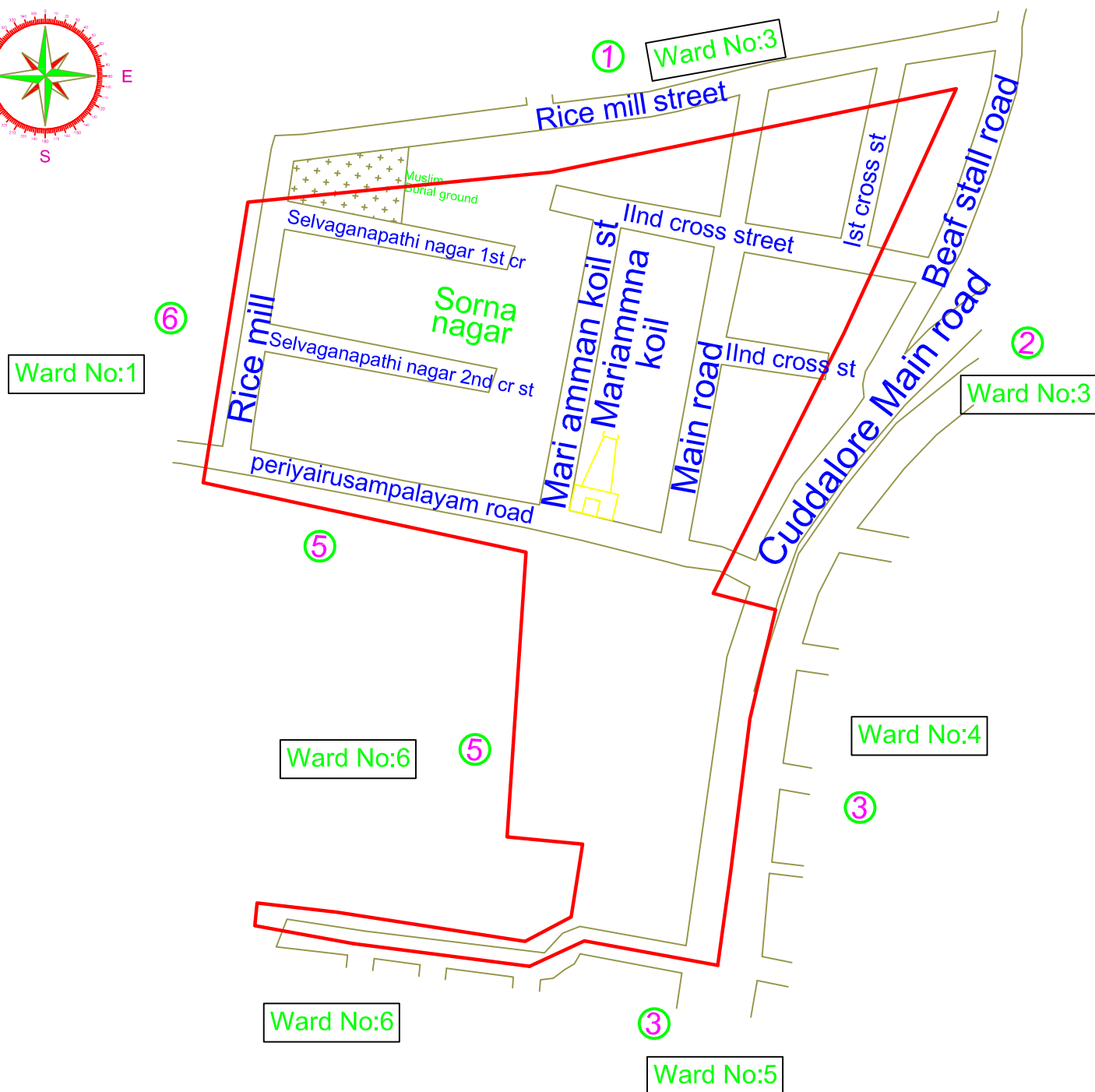
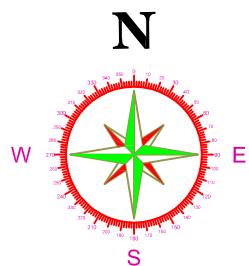
DELIMITATION OF VILLAGE PACHAYAT WARDS-2015 (As per 2011 census)

Name of Village Panchayat :-Ariankuppam (West)


Village Panchayat Ward No:2

Population (As per 2011 census): 670

## Draft Map Showing the boundaries of Ward



Direction	Bound ary No	Description of Boundaries
North	1	Back side of bargat nagar main road. (From rice mill street to beef stall road)
North	2	Back side of bargat nagar main road. (From rice mill street to beef stall road)
East	3	Old Cuddalore road (Western edge) (From. Beef stall road to PCP Nagar road)
South	4	Back side of PCP Nagar road (From old Cuddalore road to boundary of R.S.No.12 in Ariankuppam Revenue Village)
West	5	Boundary of R.S.No.12 In Ariankuppam Revenue Village of (Eastern edge) (From PCP Nagar to Periya Irsampalayam road)
West	6	Rice mill street (both edges) (From Periya Irsampalayam road to Bargat Nagar main road)

LEGEND:-  Ward boundary

<u>CENSUS ENUMERATION BLOCK WISE POPULATION(As per 2011 Census)</u>						
SL.No	WARD No	EB.No	EB POPULATION		V.P WARD POPULATION	
			TOTAL	SC	TOTAL	SC
1	2	5-2 pt	122	24	670	61
2		6-1 pt	548	37		
Total			670	61	670	61

# ARIANKUPPAM COMMUNE PANCHAYAT

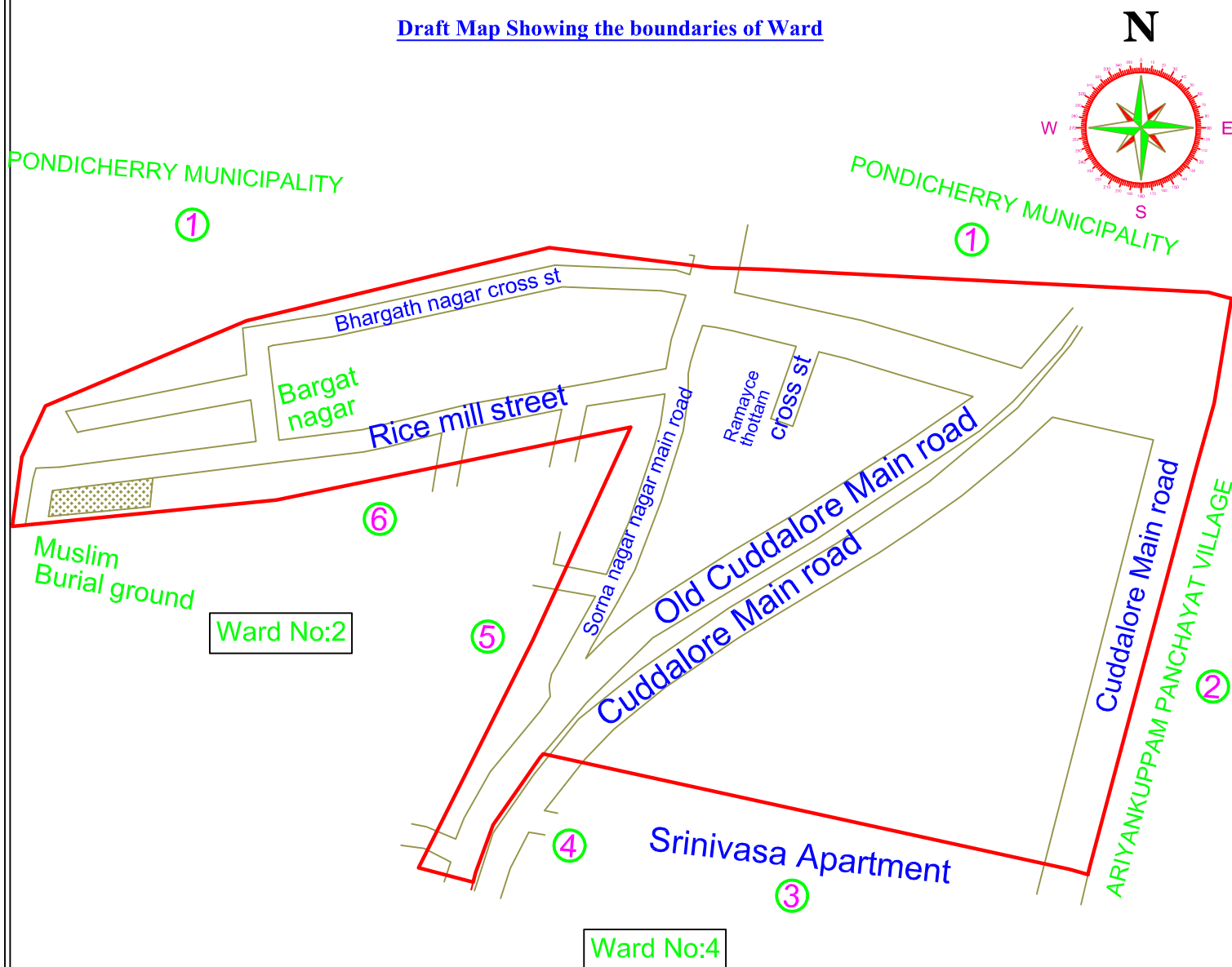
DELIMITATION OF VILLAGE PACHAYAT WARDS-2015 (As per 2011 census)

Name of Village Panchayat :-Ariankuppam (West)

Village Panchayat Ward No:3

Population (As per 2011 census): 744

## Draft Map Showing the boundaries of Ward



Direction	Boundary No	Description of Boundaries
North	1	Common boundary line between Ariankuppam Commune Panchayat and Pondicherry Municipality (From Bargat nagar main road to Cuddalore main road)
East	2	Cuddalore main road (Both edges) (From Boundary of Pondicherry Municipality to Srinivasa Apartment)
South	3	Srinivasa Apartment (South edge) (From Cuddalore road to old Cuddalore road)
South	4	Old Cuddalore road (Both edges) (From Srinivasa Apartment to beef stall road)
West	5	Beef stall road (Both edges) (From Old Cuddalore road to Bargat nagar main road)
West	6	Bargat Nagar main road (Both edges) (From Beef stall road to boundary of Pondicherry Municipality)

LEGEND:- <span style="color:red">—</span> Ward boundary						
CENSUS ENUMERATION BLOCK WISE POPULATION(As per 2011 Census)						
SL.No	WARD No	EB.No	EB POPULATION		V.P WARD POPULATION	
			TOTAL	SC	TOTAL	SC
1	3	7	744	175	744	175
Total			744	175	744	175

# ARIANKUPPAM COMMUNE PANCHAYAT

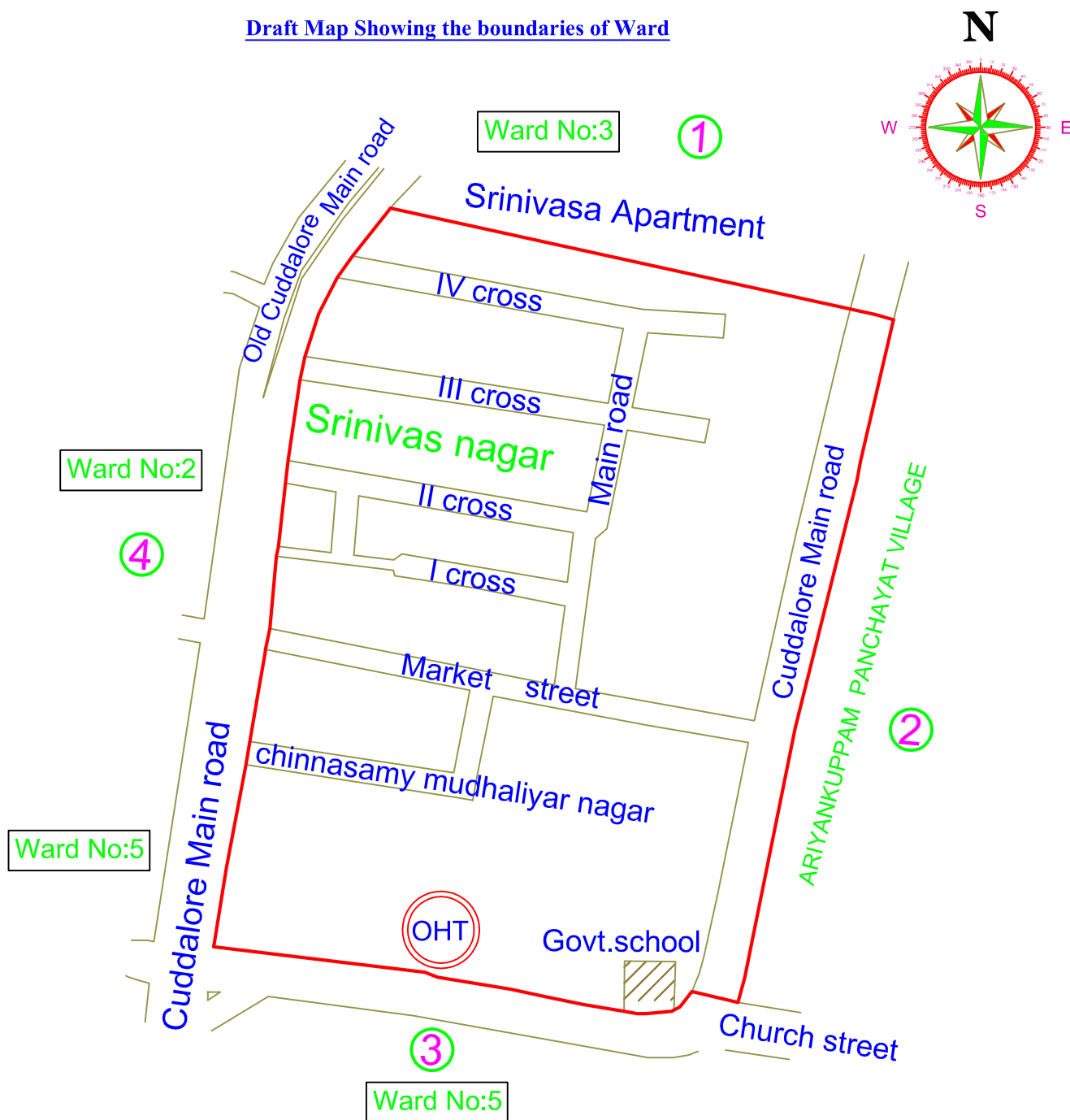
DELIMITATION OF VILLAGE PACHAYAT WARDS-2015 (As per 2011 census)

Name of Village Panchayat :-Ariankuppam (West)

Village Panchayat Ward No:4

Population (As per 2011 census): 678

## Draft Map Showing the boundaries of Ward



Boundary No		Description of Boundaries
North	1	Srinivasa Apartment (southern edge) (From Old Cuddalore road to Cuddalore road)
East	2	Cuddalore main road (Both edges) (From Srinivasa apartment to church street)
South	3	Cuddalore main road (Northern edge) (From. church street to old Cuddalore road)
West	4	Old cuddalore road (Easten edge) (From Cuddalore main road to Srinivasa Apartment)

LEGEND:- <span style="color: red;">—</span> Ward boundary						
CENSUS ENUMERATION BLOCK WISE POPULATION(As per 2011 Census)						
SL.No	WARD No	EB.No	EB POPULATION		V.P WARD POPULATION	
			TOTAL	SC	TOTAL	SC
1	4	8	678	1	678	1
Total			678	1	678	1

# ARIANKUPPAM COMMUNE PANCHAYAT

DELIMITATION OF VILLAGE PACHAYAT WARDS-2015 (As per 2011 census)

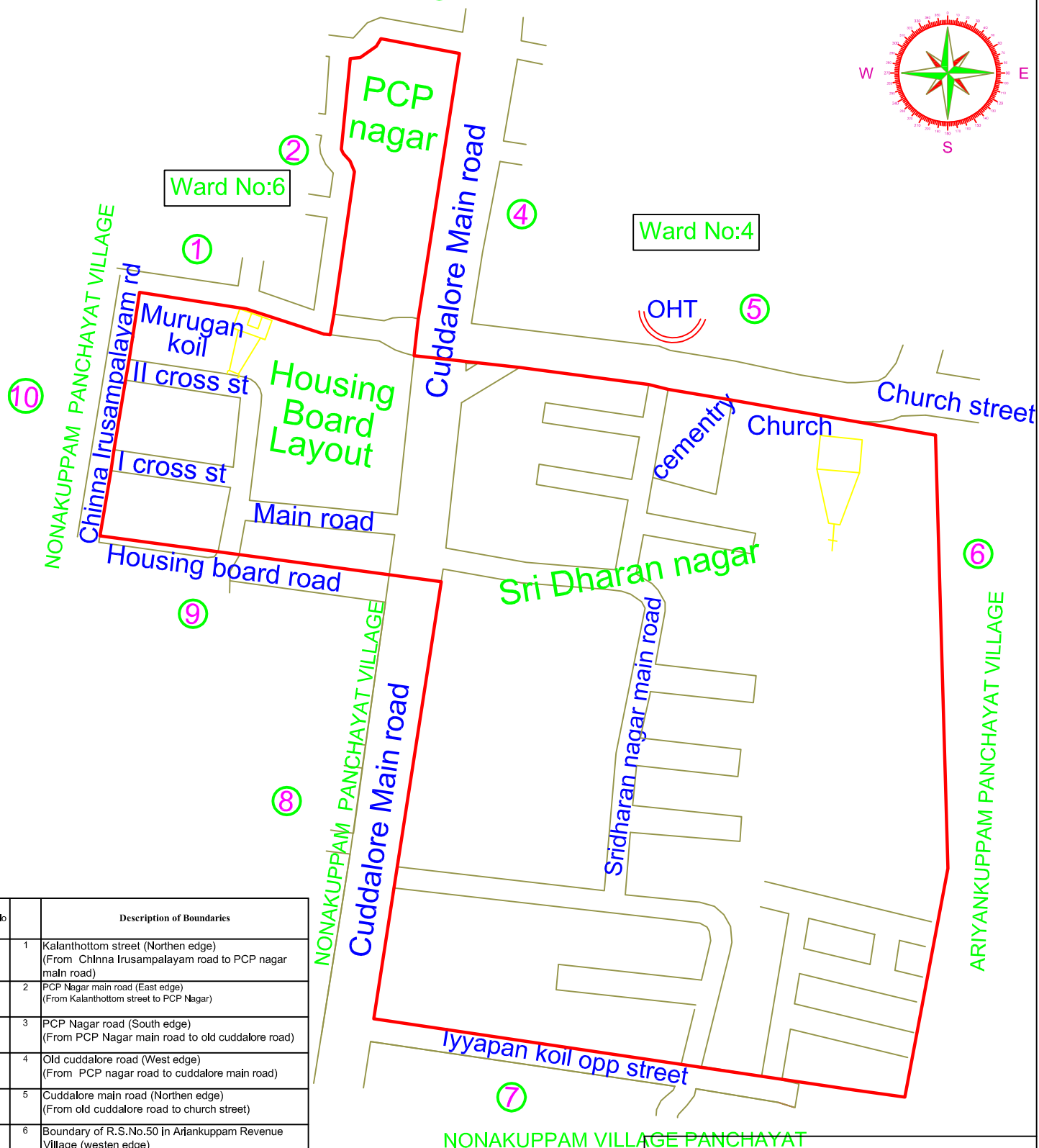
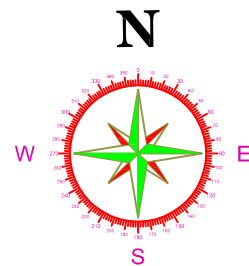
Name of Village Panchayat :-Ariankuppam (West)

Village Panchayat Ward No:5

Population (As per 2011 census): 713

Population:-713 (As Per 2011 census)

Draft Map Showing the boundaries of Ward



Boundary No		Description of Boundaries
North	1	Kalanthottom street (Nortnen edge) (From Chlnna Irusampalayam road to PCP nagar main road)
North	2	PCP Nagar main road (East edge) (From Kalanthottom street to PCP Nagar)
North	3	PCP Nagar road (South edge) (From PCP Nagar main road to old cuddalore road)
North	4	Old cuddalore road (Westen edge) (From PCP nagar road to cuddalore main road)
North	5	Cuddalore main road (Nortnen edge) (From old cuddalore road to church street)
East	6	Boundary of R.S.No.50 in Ariankuppam Revenue Village (westen edge) (From Church street to Iyyappan koil opposite road)
South	7	Iyyappan koil opposite street (Nortnen side) (From Boundary of R.S.No.Ariankuppam Revenue Village to cuddalore main road )
South	8	Cuddalore main road (Easten edge) (From Iyyappan koll opposite street to housing board road)
South	9	Housing board road (Nortnen edge) (From Cuddalore main road to Chlnna Irusampalayam road)
West	10	Chlnna Irusampalayam road (Easten edge) (From Housing board road to Kalanthottom street)

LEGEND:- — Ward boundary

## CENSUS ENUMERATION BLOCK WISE POPULATION(As per 2011 Census)

SL.No	WARD No	EB.No	EB POPULATION		V.P WARD POPULATION	
			TOTAL	SC	TOTAL	SC
1	5	4	713	313	713	313
Total			713	313	713	313

# ARIANKUPPAM COMMUNE PANCHAYAT

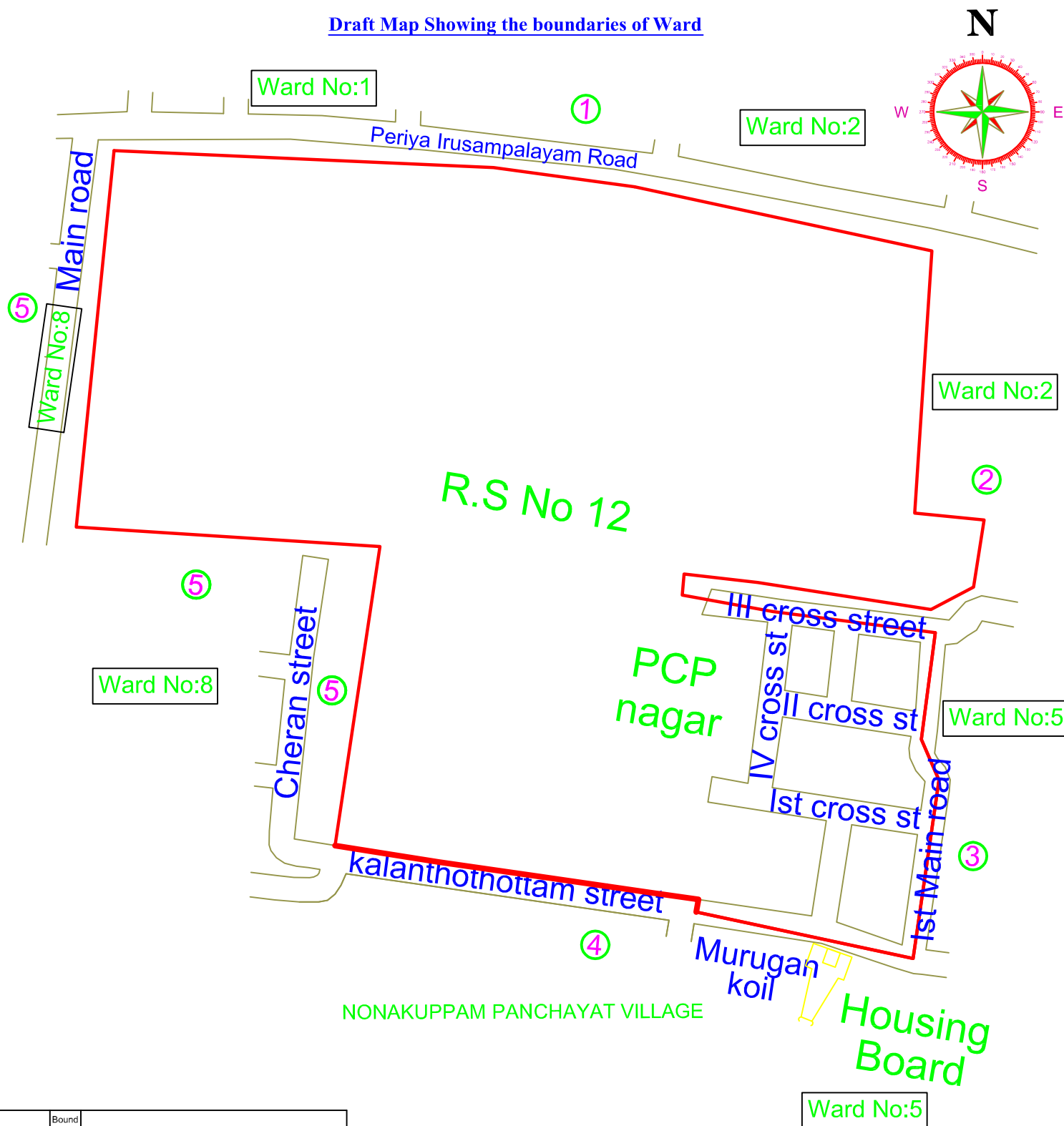
DELIMITATION OF VILLAGE PACHAYAT WARDS-2015 (As per 2011 census)

Name of Village Panchayat :-Ariankuppam (West)

Village Panchayat Ward No:6

Population (As per 2011 census): 602

## Draft Map Showing the boundaries of Ward



Direction	Bound ary No	Description of Boundaries
North	1	Back side of Periya Irusampalayam road (From Sri ram Nagar Main road to Rice Mill Street)
East	2	Back side Old Cuddalore road (From Rice Mill street to PCP Nagar III cross)
East	3	PCP Nagar Ist main road (western edge) (From PCP Nagar III cross to kalanthottom street)
South	4	Kalanthottom road (Nothern edge) (From PCP Nagar Ist main road to Boundary of R.S.No.12 of Ariankuppam Revenue Village)
West	5	Boundary of R.S.No.12 of Ariankuppam Revenue Village (From Kalanthottom street to Periya Irusampalayam road)

LEGEND:- — Ward boundary

### CENSUS ENUMERATION BLOCK WISE POPULATION(As per 2011 Census)

SL.No	WARD No	EB.No	EB POPULATION		V.P WARD POPULATION	
			TOTAL	SC	TOTAL	SC
1	6	5-1pt	602	160	602	160
Total			602	160	602	160



# ARIANKUPPAM COMMUNE PANCHAYAT

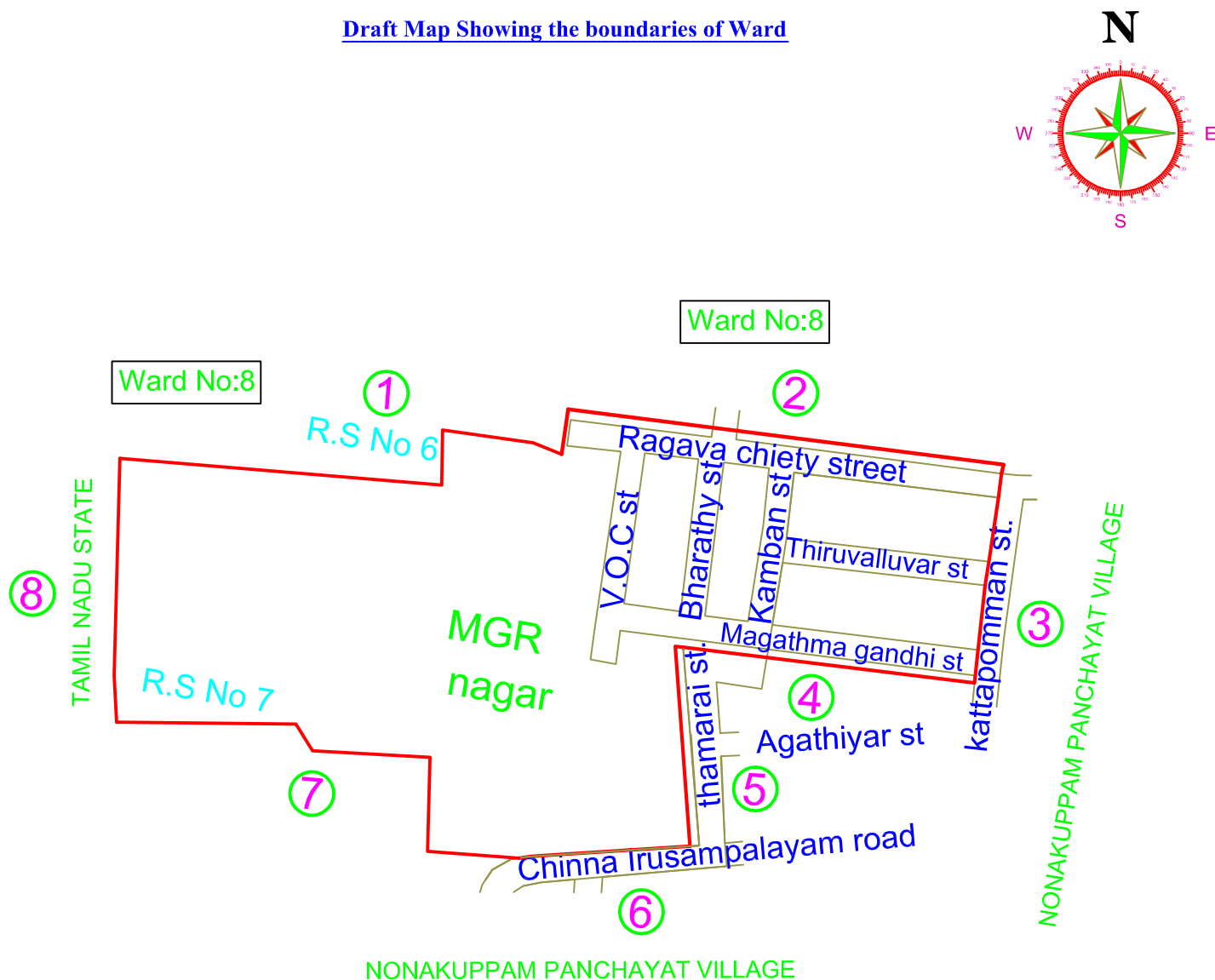
DELIMITATION OF VILLAGE PACHAYAT WARDS-2015 (As per 2011 census)

Name of Village Panchayat :-Ariankuppam (West)

Village Panchayat Ward No:7

Population (As per 2011 census): 669

## Draft Map Showing the boundaries of Ward



Direction	Boundary No	Description of Boundaries
North	1	Boundary of R.s.No.7 in Ariankuppam Revenue Village (Northern edge) From Tamil Nadu State Boundary to Ragavachetti Street
North	2	Ragavachetti street (Both Side) From Boundary of R.S.No.7 Ariankuppam Revenue Village to Kattapomman street
East	3	Kattapomman street (western edge) from Ragava chetti street to Mahatma gandhi street
East	4	Mahatma gandhi street (Both edges) From kattapomman street ,Thamarai street.
South	5	Back side of thamarai street From Mahatma gandhi street to chlnna Irusampalayam road
South	6	Chinna Irusampalayam road (Northern edge) From. Thamarai street to boundary of R.S.No. 8 in Ariankuppam Revenue Village
South	7	Boundary of R.S.no.8 in Ariankuppam Revenue Village (Northern edge) From. Chinna Irusampalayam road to Tamilnadu state boundary.
West	8	Common boundary between In UT of Puducherry and tamilnadu state. From boundary of R.S.No.8 in Ariankuppam Revenue Village to boundary of R.S.No.7 in Ariankuppam Revenue Village.

LEGEND:- — Ward boundary

### CENSUS ENUMERATION BLOCK WISE POPULATION(As per 2011 Census)

SL.No	WARD No	EB.No	EB POPULATION		V.P WARD POPULATION	
			TOTAL	SC	TOTAL	SC
1	7	2 pt	669	5	669	5
Total			669	5	669	5



# ARIANKUPPAM COMMUNE PANCHAYAT

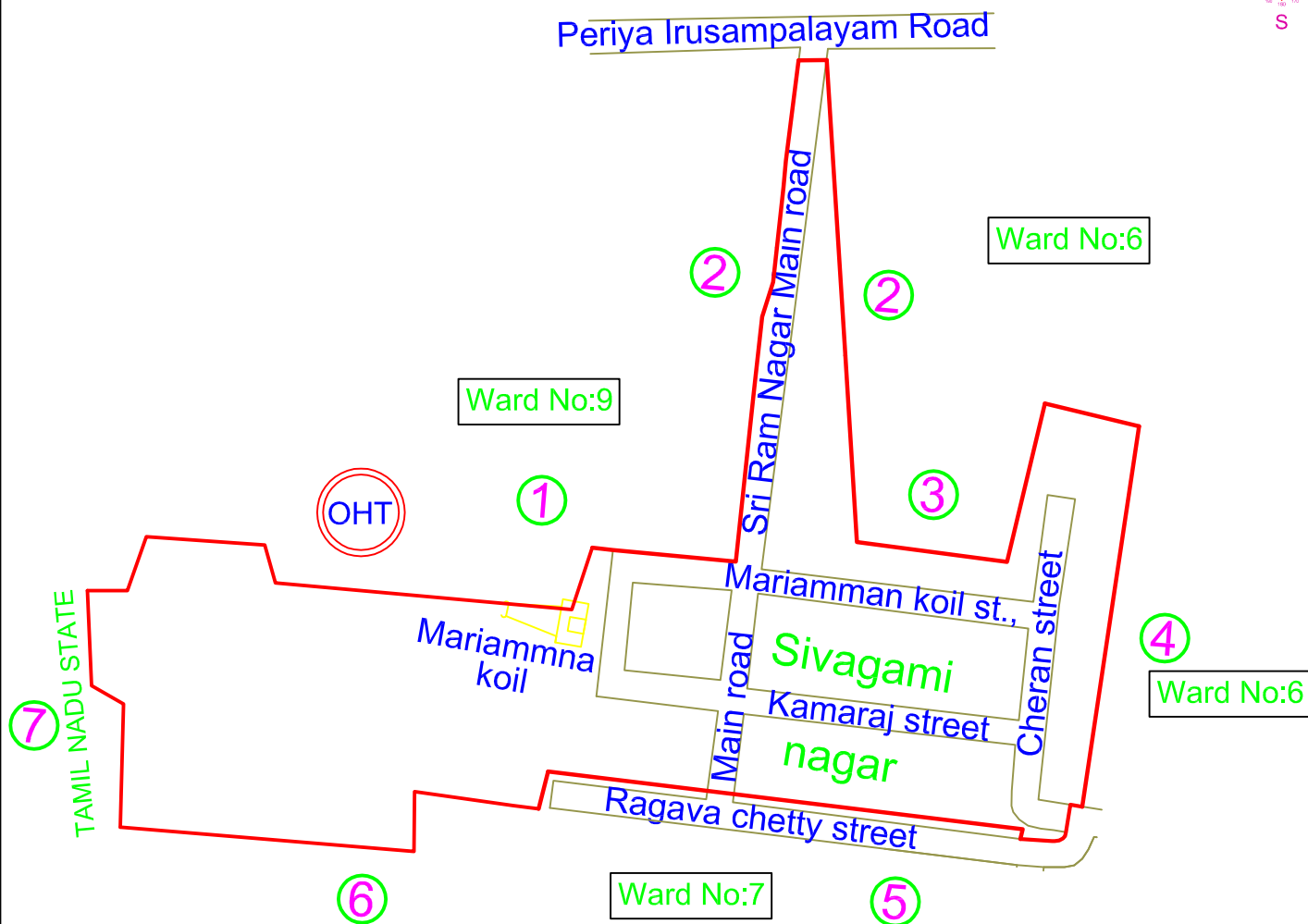
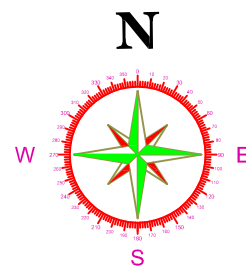
DELIMITATION OF VILLAGE PACHAYAT WARDS-2015 (As per 2011 census)

Name of Village Panchayat :-Ariankuppam (West)

Village Panchayat Ward No:8

Population (As per 2011 census): 587

## Draft Map Showing the boundaries of Ward



Direction	Bound ary No	Description of Boundaries
North	1	Boundary of R.S.No.5 in Ariankuppam Revenue Village (Southern edge) (From Tamil nadu state boundary to Sri Ram nagar main road)
North	2	Sri Ram Nagar main road (Both edges) From Boundary of R.S.No.11 in Ariankuppam Revenue Village to Mariamman koil street
North	3	Mariamman koil street (Both edges) (From Sri Ram nagar main road to Charan street.)
East	4	Cheran street (From Mariamman koil street to Ragava chetti street)
South	5	Back side of Ragava chetti street (From Cheran street to boundary of R.S.No.7 in Ariankuppam Revenue Village.)
South	6	Boundary of R.S.No.7 in Ariankuppam Revenue Village (Northern edge) ( From Ragava chetti street to Tamil Nadu State Boundary)
West	7	Common boundary line between In UT of puducherry and Tamil Nadu State (From. Boundary of R.S.No.7 in Ariankuppam Revenue Village boundary of R.S.No.5 in Ariankuppam Revenue Village)

LEGEND:- — Ward boundary

### CENSUS ENUMERATION BLOCK WISE POPULATION(As per 2011 Census)

SL.No	WARD No	EB.No	EB POPULATION		V.P WARD POPULATION	
			TOTAL	SC	TOTAL	SC
1	8	2 pt	80	--	587	84
2		5~1pt	354	39		
3		1 pt	153	45		
Total			587	84	587	84

# ARIANKUPPAM COMMUNE PANCHAYAT

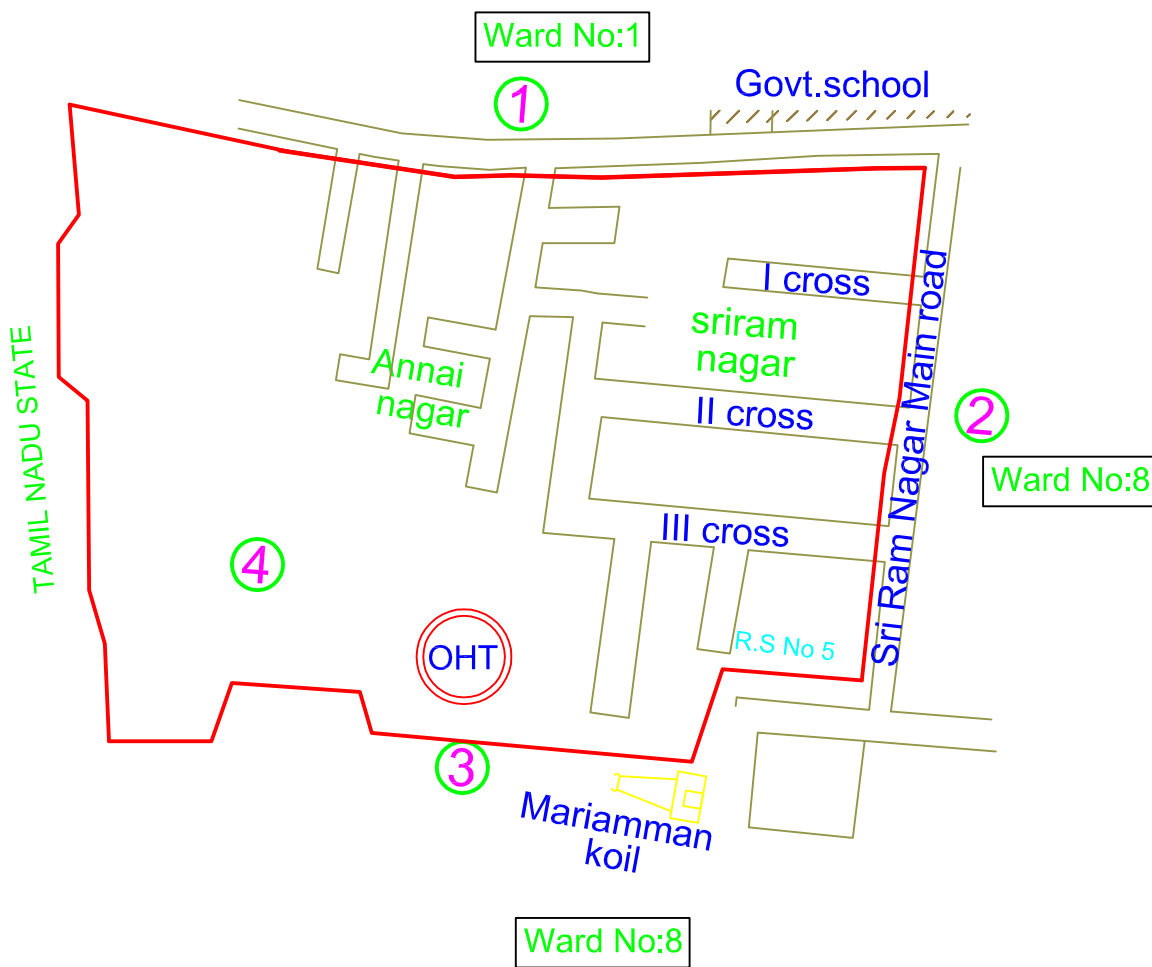
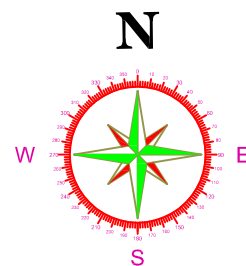
DELIMITATION OF VILLAGE PACHAYAT WARDS-2015 (As per 2011 census)

Name of Village Panchayat :-Ariankuppam (West)

Village Panchayat Ward No:9

Population (As per 2011 census): 585

## Draft Map Showing the boundaries of Ward



Direction	Bound ary No	Description of Boundaries
North	1	Back side of Periya Irusampalayam road (From. Tamil Nadu State boundary to Sriram nagar main road)
East	2	Back side of Sriram main road (From Periya Irusampalayam road to boundary of R.S.No.5 in Ariankuppam Revenue Village)
South	3	Boundary of R.S.No.5 in Ariankuppam Revenue Village (Southen edge) (From Sriram nagar main road to tamil nadu state boundary)
South	4	Common boundary line between in UT of Puducherry to Tamil Nadu State (From Boundary of R.S.No.11 in Ariankuppam Revenue Village to Periya Irusampalayam road)

CENSUS ENUMERATION BLOCK WISE POPULATION(As per 2011 Census)						
SL.No	WARD No	EB.No	EB POPULATION		V.P WARD POPULATION	
			TOTAL	SC	TOTAL	SC
1	9	1 pt	585	250	585	250
Total			585	250	585	250